

(PAGOSA SPRINGS)  
1:25,000

LIBRARY  
COLORADO SCHOOL OF MINES  
GOLDEN, COLORADO

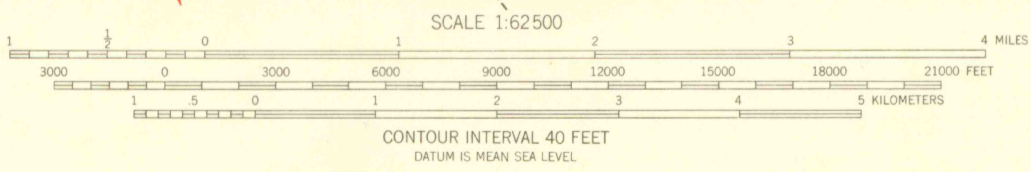
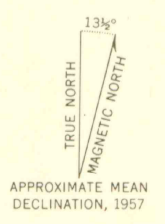
CHROMO QUADRANGLE  
COLORADO-ARCHULETA CO.  
15 MINUTE SERIES (TOPOGRAPHIC)

(SUMMITVILLE)  
1:25,000

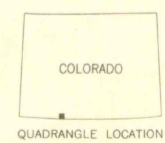
UNITED STATES  
DEPARTMENT OF THE INTERIOR  
GEOLOGICAL SURVEY



Mapped, edited, and published by the Geological Survey  
Control by USGS and USC&GS  
Topography from aerial photographs by photogrammetric methods  
Aerial photographs taken 1952. Field check 1957  
Polyconic projection. 1927 North American datum  
10,000-foot grid based on Colorado coordinate system,  
south zone  
1000-meter Universal Transverse Mercator grid ticks,  
zone 13, shown in blue  
Dashed land lines indicate approximate locations  
Land lines unsurveyed in part of T. 34 N., R. 2 E.  
Certain land lines omitted in T. 35 N., R. 1 and 2 E.  
because of insufficient data.  
Unchecked elevations are shown in brown



CONTOUR INTERVAL 40 FEET  
DATUM IS MEAN SEA LEVEL



ROAD CLASSIFICATION  
Medium-duty ——— Light-duty ———  
Unimproved dirt - - - - - U.S. Route

THIS MAP COMPLIES WITH NATIONAL MAP ACCURACY STANDARDS  
FOR SALE BY U.S. GEOLOGICAL SURVEY, DENVER 25, COLORADO OR WASHINGTON 25, D. C.  
A FOLDER DESCRIBING TOPOGRAPHIC MAPS AND SYMBOLS IS AVAILABLE ON REQUEST

CHROMO, COLO.  
N3700-W10645/15  
1957

G 3701  
C22  
s62  
U5

LIBRARY USE ONLY

OFFICE COPY