

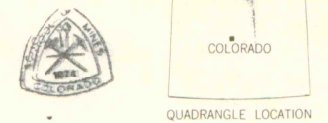
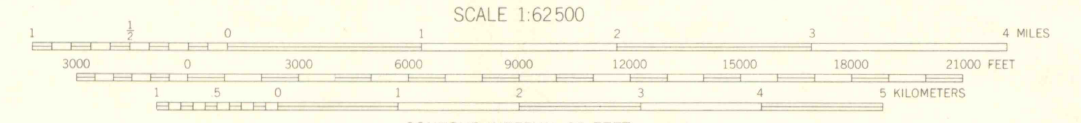
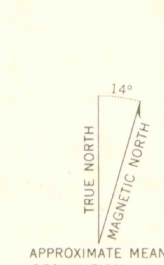


Mapped, edited, and published by the Geological Survey as part of the Department of the Interior program for the development of the Missouri River Basin. Control by USGS and USCGS.

Compiled in 1959 from 1:24,000 scale maps of Jefferson, Boreas Pass, Como, and Milligan Lakes 7.5 minute quadrangles surveyed 1957-1958. Topography from aerial photographs by photogrammetric methods. Aerial photographs taken 1953.

Polyconic projection. 1927 North American datum. 10,000-foot grid based on Colorado coordinate system, central zone. 1000-meter Universal Transverse Mercator grid ticks, zone 13, shown in blue.

Dashed land lines indicate approximate locations. Certain land lines omitted in T. 6 S., R. 75 and 76 W., T. 7 S., R. 75, 76, and 77 W., and T. 8 S., R. 76 and 77 W. because of insufficient data. Unchecked elevations are shown in brown.



THIS MAP COMPLIES WITH NATIONAL MAP ACCURACY STANDARDS FOR SALE BY U.S. GEOLOGICAL SURVEY, DENVER 25, COLORADO OR WASHINGTON 25, D.C. A FOLDER DESCRIBING TOPOGRAPHIC MAPS AND SYMBOLS IS AVAILABLE ON REQUEST.

FEB 18 2002

OFFICE COPY
LIBRARY USE ONLY

COMO, COLO.
N3915-W10545/15
1958

G 3700
s6a
.G4
MAP ROOM