
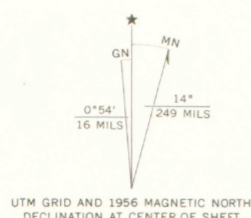
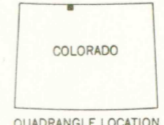


Mapped, edited, and published by the Geological Survey as part of the Department of the Interior program for the development of the Missouri River Basin Control by USGS, USC&GS, and U. S. Forest Service. Compiled in 1968 from 1:24,000-scale maps dated 1950, 1955, and 1956.

Polyconic projection. 1927 North American datum, 10,000-foot grid based on Colorado coordinate system, north zone. 1000-meter Universal Transverse Mercator grid ticks, zone 13, shown in blue. Certain land lines are omitted because of insufficient data.



CONTOUR INTERVAL 40 FEET  
DOTTED LINES REPRESENT 20-FOOT CONTOURS  
DATUM IS MEAN SEA LEVEL



ROAD CLASSIFICATION  
Medium-duty — Light-duty  
Unimproved dirt —

State Route  
This area also covered by 7.5 minute 1:24,000 scale maps, Northgate 1950, Independence Mountain 1955, Lake John 1955, and Cowdrey 1956.

COWDREY, COLO.—WYO.  
N4045—W10615/15

1956

AMS 4765 IV—SERIES V777

THIS MAP COMPLIES WITH NATIONAL MAP ACCURACY STANDARDS  
FOR SALE BY U. S. GEOLOGICAL SURVEY, DENVER, COLORADO 80225, OR WASHINGTON, D. C. 20242  
A FOLDER DESCRIBING TOPOGRAPHIC MAPS AND SYMBOLS IS AVAILABLE ON REQUEST

OFFICE COPY  
LIBRARY USE ONLY

DARK