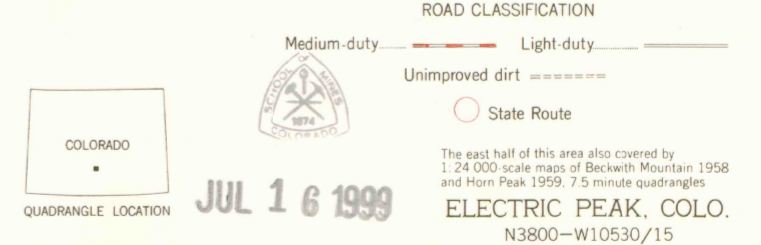
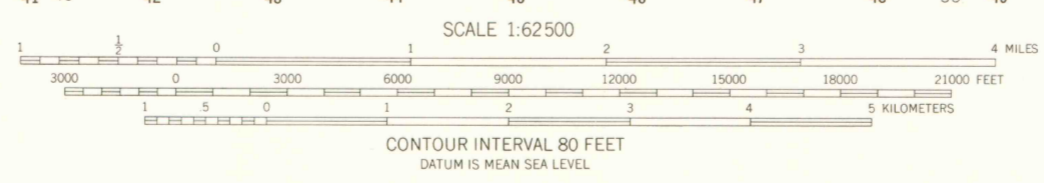
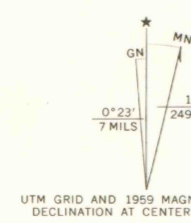


Mapped, edited, and published by the Geological Survey
Control by USGS and USC&GS
Topography from 1:24 000-scale maps of Beckwith Mountain
and Horn Peak 7.5 minute quadrangles, surveyed 1958-1959,
and from aerial photographs by photogrammetric methods
Aerial photographs taken 1954. Field check 1959
Polyconic projection. 1927 North American datum
10,000-foot grid based on Colorado coordinate system,
south zone
1000-meter Universal Transverse Mercator grid ticks,
zone 13, shown in blue
Dashed land lines indicate approximate locations
Certain land lines unsurveyed or omitted
because of insufficient data



THIS MAP COMPLIES WITH NATIONAL MAP ACCURACY STANDARDS
FOR SALE BY U.S. GEOLOGICAL SURVEY, DENVER, COLORADO 80225, OR WASHINGTON, D.C. 20242
A FOLDER DESCRIBING TOPOGRAPHIC MAPS AND SYMBOLS IS AVAILABLE ON REQUEST

QUADRANGLE LOCATION
JUL 16 1999
ELECTRIC PEAK, COLO.
N3800-W10530/15
1959
AMS 4860 II-SERIES V777

LIBRARY USE ONLY
OFFICE COPY
G3701
G222
562
U5