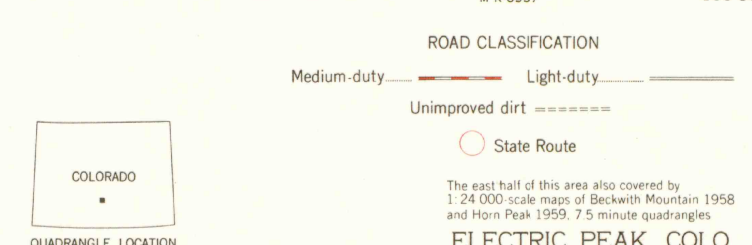
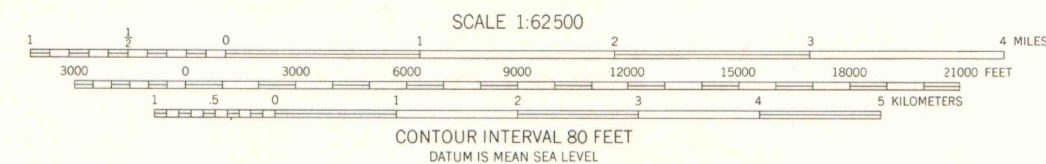
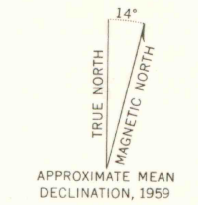


Mapped, edited, and published by the Geological Survey  
Control by USGS and USC&GS  
Topography from 1:24,000-scale maps of Beckwith Mountain and Horn Peak 7.5 minute quadrangles, surveyed 1958-1959, and from aerial photographs by photogrammetric methods. Aerial photographs taken 1954. Field check 1959.  
Polyconic projection. 1927 North American datum. 10,000-foot grid based on Colorado coordinate system, south zone. 1000-meter Universal Transverse Mercator grid ticks, zone 13, shown in blue.  
Dashed land lines indicate approximate locations.  
Certain land lines unsurveyed or omitted because of insufficient data.



THIS MAP COMPLIES WITH NATIONAL MAP ACCURACY STANDARDS  
FOR SALE BY U.S. GEOLOGICAL SURVEY, DENVER 25, COLORADO OR WASHINGTON 25, D.C.  
A FOLDER DESCRIBING TOPOGRAPHIC MAPS AND SYMBOLS IS AVAILABLE ON REQUEST

ELECTRIC PEAK, COLO.  
N3800-W10530/15  
1959

LIBRARY USE ONLY  
G 3701  
C222  
s62  
U5  
OFFICE COPY