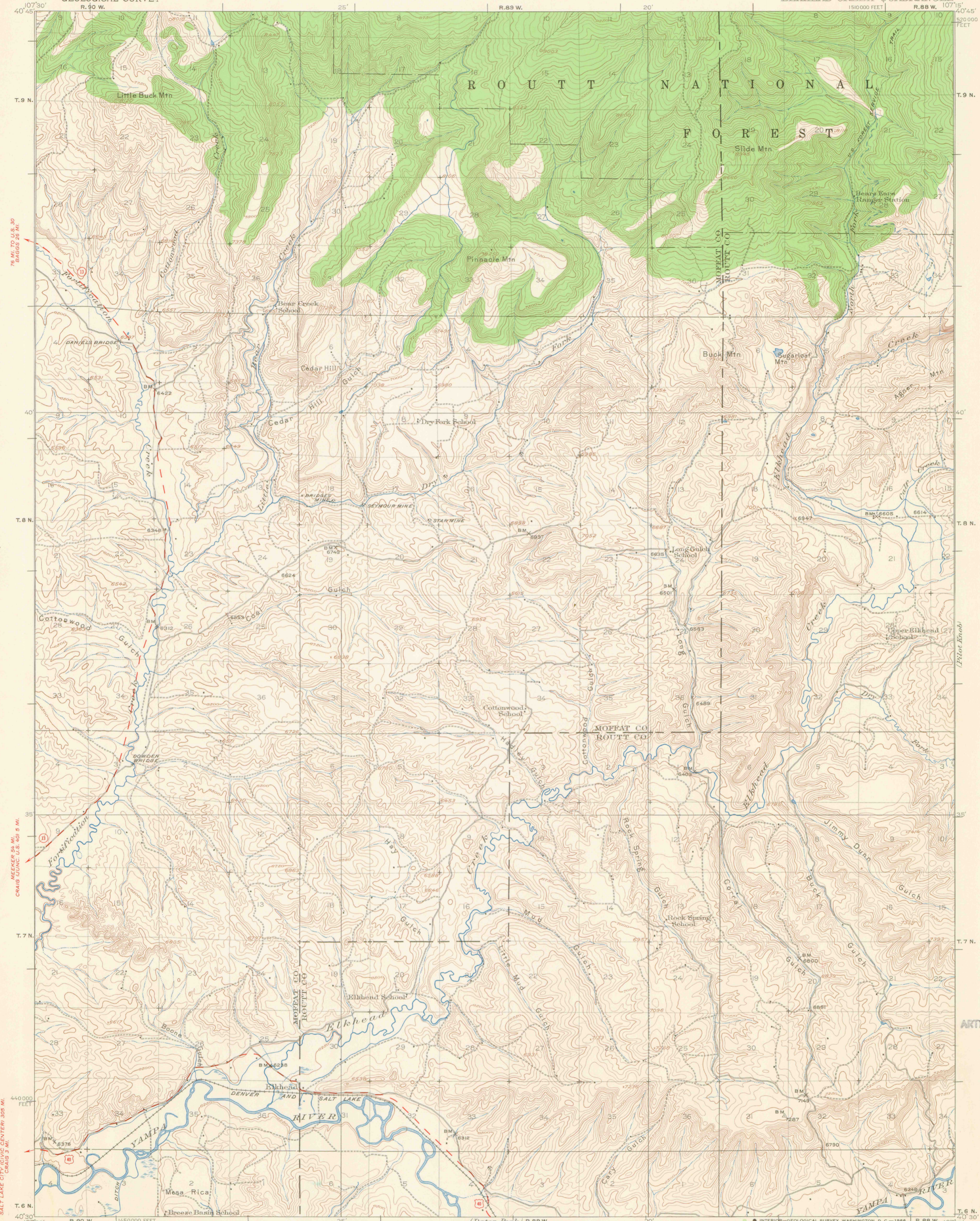


(Beaver Ears Peak)
1:25,000



7 1/2 MI. TO U.S. 30
BRAGGS 2 1/2 MI.

MEEKER 8 1/2 MI.
CRAIG (I.C. U.S. 40) 5 MI.

SALT LAKE CITY (CIVIC CENTER) 30 1/2 MI.
CRAIG 3 MI.

Pilot Knob


MAY 07 1985
MAP ROOM
ARTHUR LAKES LIBRARY

ELK

G
C222
S62
U5
CO
Elk. C.
1923
1-E

ROAD CLASSIFICATION
Heavy-duty ——— 4 LANE 16 LANE Light-duty ———
Medium-duty - - - 4 LANE 16 LANE Unimproved dirt - - -
U. S. Route State Route

APPROXIMATE MEAN
MAGNETIC NORTH
18'




Contour interval 50 feet.
Datum is mean sea level.

FOR SALE BY U. S. GEOLOGICAL SURVEY, DENVER, COLORADO 80225 OR WASHINGTON, D. C. 20242
A FOLDER DESCRIBING TOPOGRAPHIC MAPS AND SYMBOLS IS AVAILABLE ON REQUEST

OFFICE COPY

LIBRARY USE ONLY

ELKHEAD CREEK, COLO.
N4030-W10715/15
1923



0188001488772