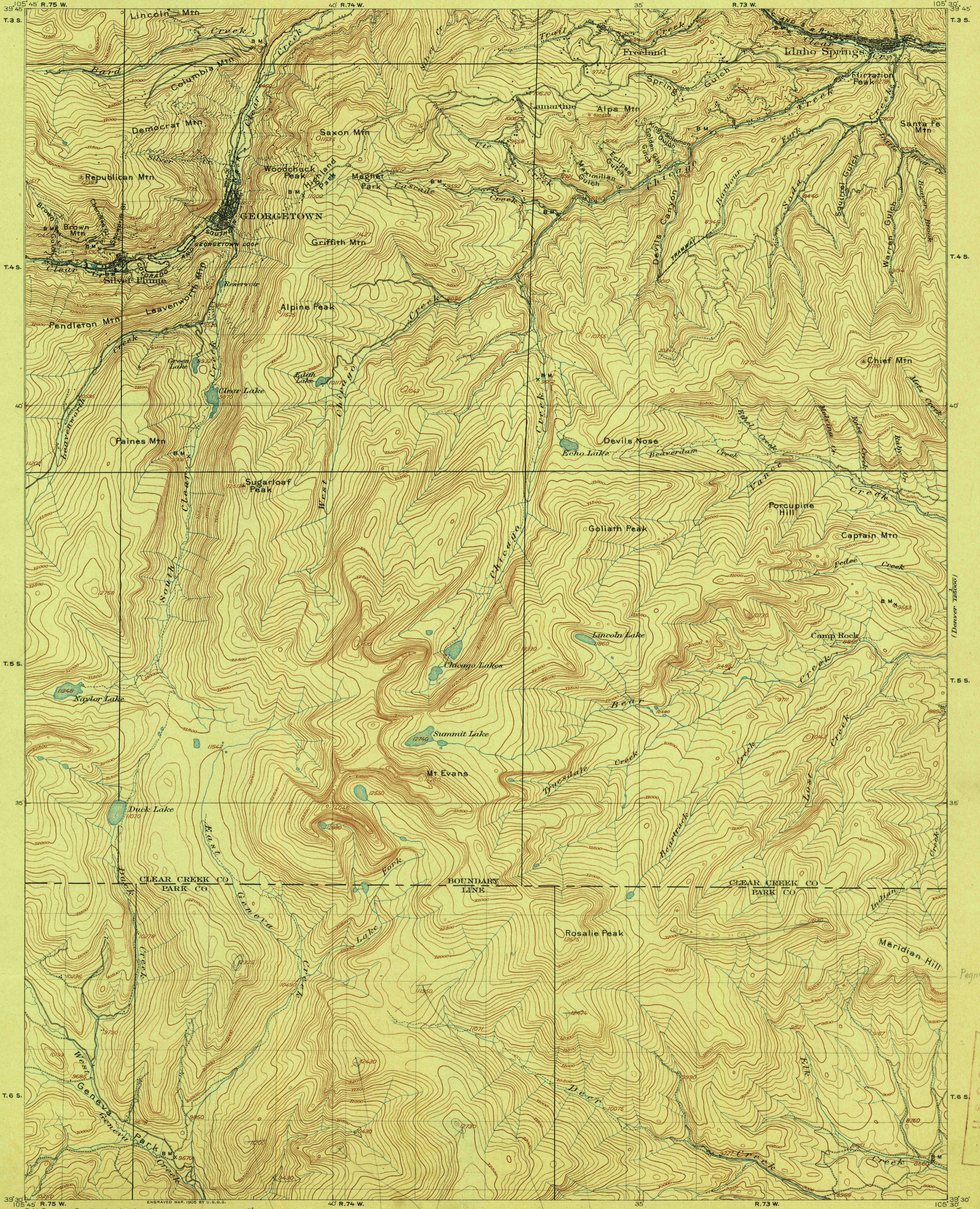


(Denver)  
T.3.S.



ENGRAVED MAR. 1905 BY U.S.G.S.  
E.M. Douglas, Geographer in charge.  
Topography by Frank Tweedy.  
Triangulation by H.L. Baldwin, Jr.  
Surveyed in 1903.

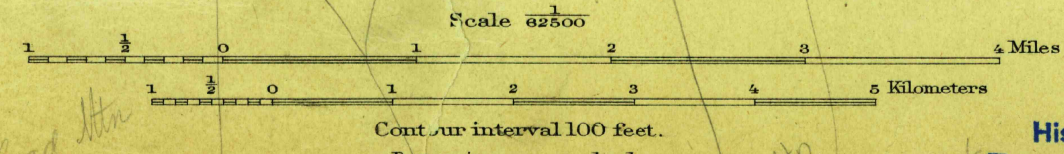
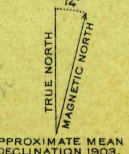


DIAGRAM OF TOWNSHIP

6	5	4	3	2	1
7	8	9	10	11	12
18	17	16	15	14	13
20	21	22	23	24	25
30	29	28	27	26	25
31	32	33	34	35	36

Edition of June 1905.

USGS  
Historical Files  
Topographic Division

U.S. Geological Survey,  
JUL 20 1905 3060  
Ed. Div. Topographic Maps-1

Georgetown, Colo.

Pegmatite Points

U.S.G.S.  
FILE COPY  
Ed. Div. Topographic Maps

(North Canyon)