

UNITED STATES
DEPARTMENT OF THE INTERIOR
GEOLOGICAL STATES

HOT SULPHUR SPRINGS QUADRANGLE
COLORADO-GRAND CO.
15 MINUTE SERIES (TOPOGRAPHIC)



Maped, edited, and published by the Geological Survey
Control by USGS and USC&GS

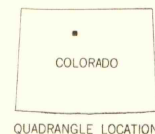
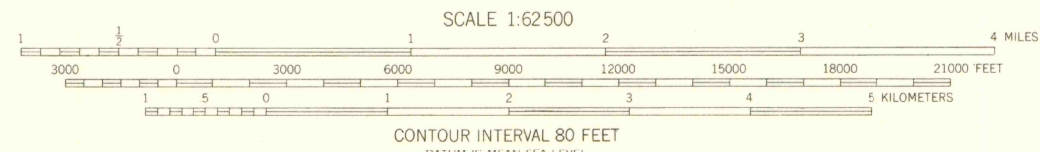
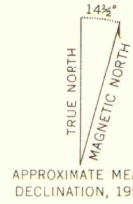
Topography from aerial photographs by photogrammetric methods
Aerial photographs taken 1954. Field check 1957

Polyconic projection. 1927 North American datum
10,000 foot grid based on Colorado coordinate system, north zone
1,000 meter Universal Transverse Mercator grid ticks,
zone 13, shown in blue

Dashed land lines indicate approximate locations
Land lines omitted in T. 3 N. Rs. 78 and 79 W. and in parts of
T. 1, 2 and 3 N. R. 77 W. and T. 2 N. R. 78 W.
because of insufficient data

Blue hatching indicates area to be flooded by Williams Fork Reservoir
(Normal pool elevation 7811)

Unchecked elevations are shown in brown



ROAD CLASSIFICATION
Medium-duty ——— Light-duty ———
Unimproved dirt ———
U.S. Route ——— State Route ———

HOT SULPHUR SPRINGS, COLO.
N4000-W10600/15

1957

LIBRARY USE ONLY