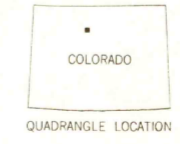
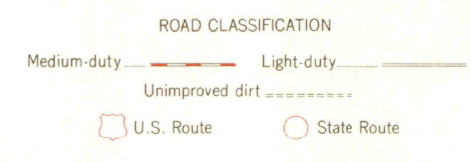
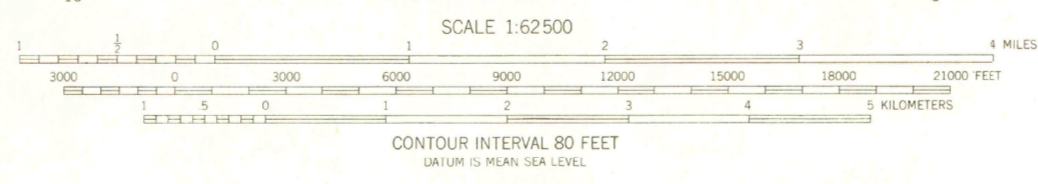
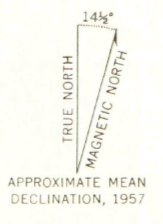


FEB 18 2002

MAP ROOM  
ACTUAL ID. LABEL LIBRARY

Mapped, edited, and published by the Geological Survey  
Control by USGS and USCGS  
Topography from aerial photographs by photogrammetric methods  
Aerial photographs taken 1954. Field check 1957  
Polyconic projection. 1927 North American datum  
10,000 foot grid based on Colorado coordinate system, north zone  
1,000-meter Universal Transverse Mercator grid ticks,  
zone 13, shown in blue  
Dashed land lines indicate approximate locations  
Land lines omitted in T. 3 N., R. 78 and 79 W. and in parts of  
T. 1, 2 and 3 N., R. 77 W. and T. 2 N., R. 78 W.  
because of insufficient data  
Blue hatching indicates area to be flooded by Williams Fork Reservoir  
(Normal pool elevation 7811)  
Unchecked elevations are shown in brown



HOT SULPHUR SPRINGS, COLO.  
N4000-W10600/15

THIS MAP COMPLIES WITH NATIONAL MAP ACCURACY STANDARDS  
FOR SALE BY U.S. GEOLOGICAL SURVEY, DENVER 25, COLORADO OR WASHINGTON 25, D. C.  
A FOLDER DESCRIBING TOPOGRAPHIC MAPS AND SYMBOLS IS AVAILABLE ON REQUEST

DEPT. OF GEO. OFFICE COPY 1957  
COLO. SCHOOL LIBRARY USE ONLY  
Working Collection

3700  
83  
164  
MAP ROOM