




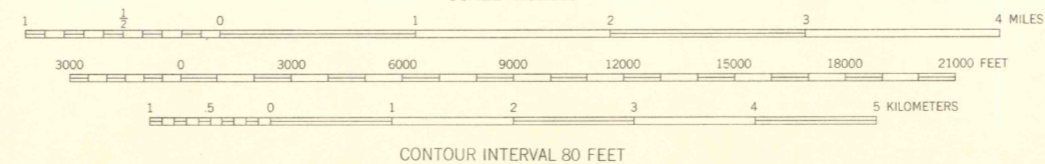
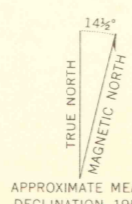
Mapped, edited, and published by the Geological Survey  
Control by USGS, USC&GS, and USBR

Topography from aerial photographs by photogrammetric methods  
Aerial photographs taken 1954. Field check 1956

Polycyclic projection. 1927 North American datum  
10,000-foot grid based on Colorado coordinate system,  
north zone  
1000-meter Universal Transverse Mercator grid ticks,  
zone 13, shown in blue

Dashed land lines indicate approximate locations

Land lines are omitted in T. 3 N., R. 79 W.  
because of insufficient data



ROAD CLASSIFICATION

Medium-duty	Light-duty
Unimproved dirt	U.S. Route
	State Route

KREMMLING, COLO.  
N4000-W10615/15  
1956

THIS MAP COMPLIES WITH NATIONAL MAP ACCURACY STANDARDS  
FOR SALE BY U.S. GEOLOGICAL SURVEY, DENVER 2, COLORADO OR WASHINGTON 25, D.C.  
A FOLDER DESCRIBING TOPOGRAPHIC MAPS AND SYMBOLS IS AVAILABLE ON REQUEST

NON-CIRCULATING

MAY 30 2005

DISCARDED  
CIT Geology  
Library  
Map Room

OFFICE COPY  
LIBRARY USE ONLY

G 3700  
s62  
.G4  
MAP ROOM