

LEGEND

RELIEF
(printed in brown)



Figures
(showing height above
mean sea level, usually
mentally determined)



Contours
(showing height above
sea, horizontal form,
and steepness of slope
of the surface)


DRAINAGE
(printed in blue)



Streams



Intermittent streams




Canals and ditches




Ponds


CULTURE
(printed in black)




Towns and villages




Roads and buildings



Private and secondary roads



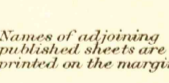
Trails



Railroads



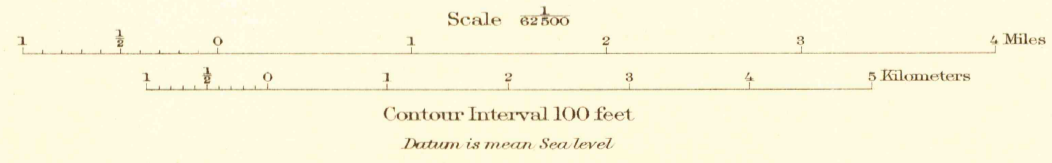
County boundary lines



Triangulation stations

Names of adjoining
published sheets are
printed on the margin.

Henry Gannett, Chief Topographer.
E. M. Douglas, Topographer in charge.
Triangulation and Topography by Frank Tweedy.
Surveyed in 1895.



Edition of June 1897



AUG 17 2005

MAP ROOM
ARTHUR LAKES LIBRARY
COLORADO SCHOOL OF MINES

G 3700
S62
.G4
MAP ROOM

OFFICE COPY
LIBRARY USE ONLY