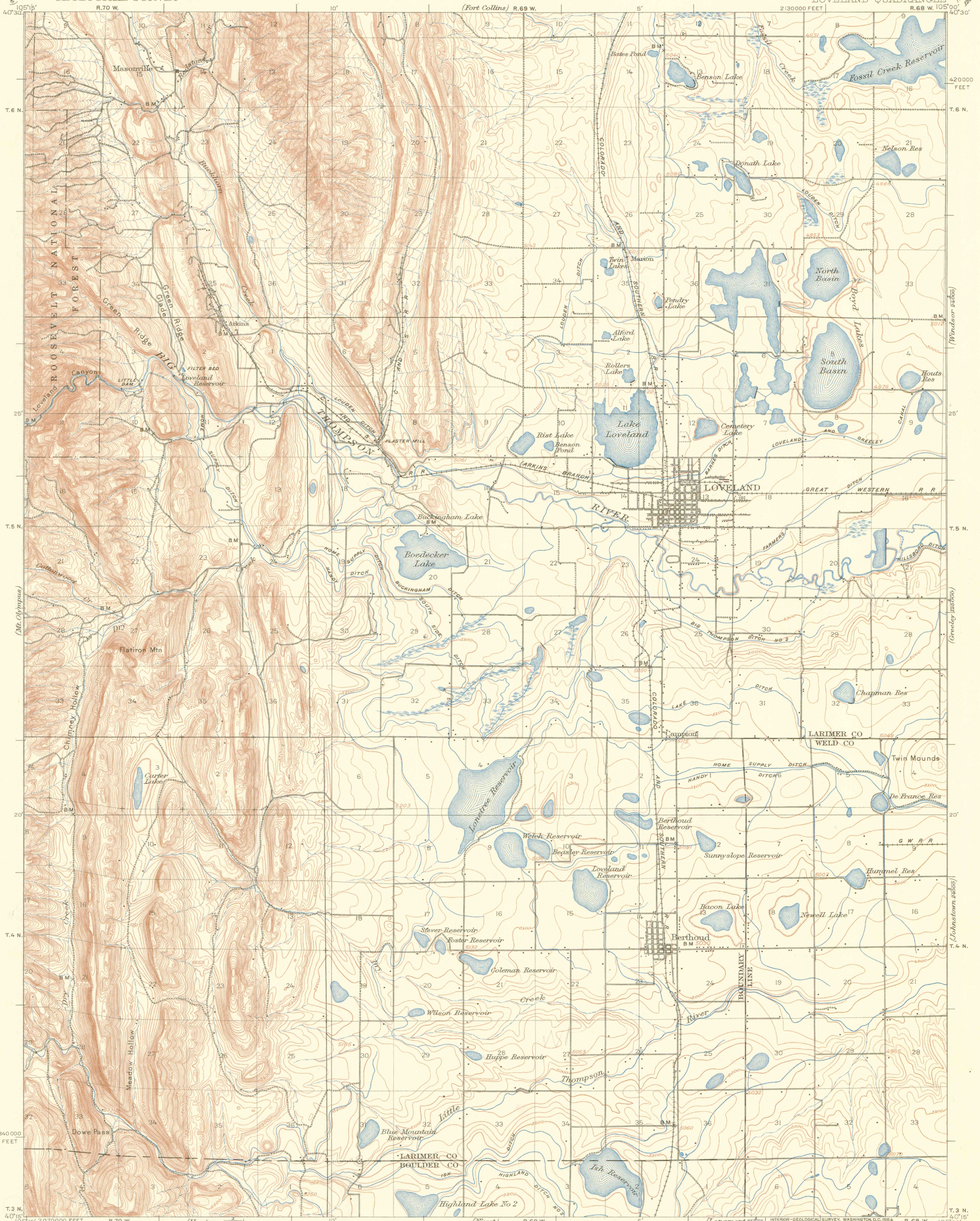
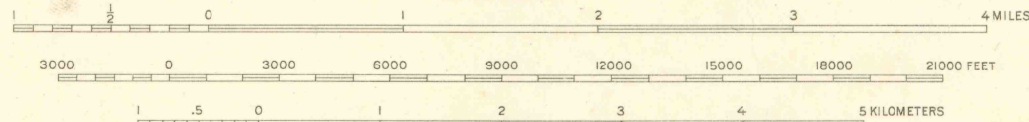


UNITED STATES
DEPARTMENT OF THE INTERIOR
GEOLOGICAL SURVEY

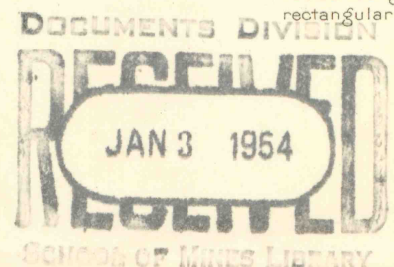
COLORADO
LOVELAND QUADRANGLE



E.M. Douglas, Geographer in charge.
Topography by Frank Tweedy and S.P. Floore.
Triangulation by R.H. Chapman and Frank Tweedy.
Surveyed in 1905-1906.



Interior-Geological Survey, Washington, D.C. 1964
Polyconic projection, 1927 North American datum
10,000-foot grid based on Colorado (North)
rectangular coordinate system



LOVELAND, COLO.
N4015-W10509/15
1906

FOR SALE BY U.S. GEOLOGICAL SURVEY, FEDERAL CENTER, DENVER, COLORADO OR WASHINGTON 25, D.C.
A FOLDER DESCRIBING TOPOGRAPHIC MAPS AND SYMBOLS IS AVAILABLE ON REQUEST

LIBRARY USE ONLY