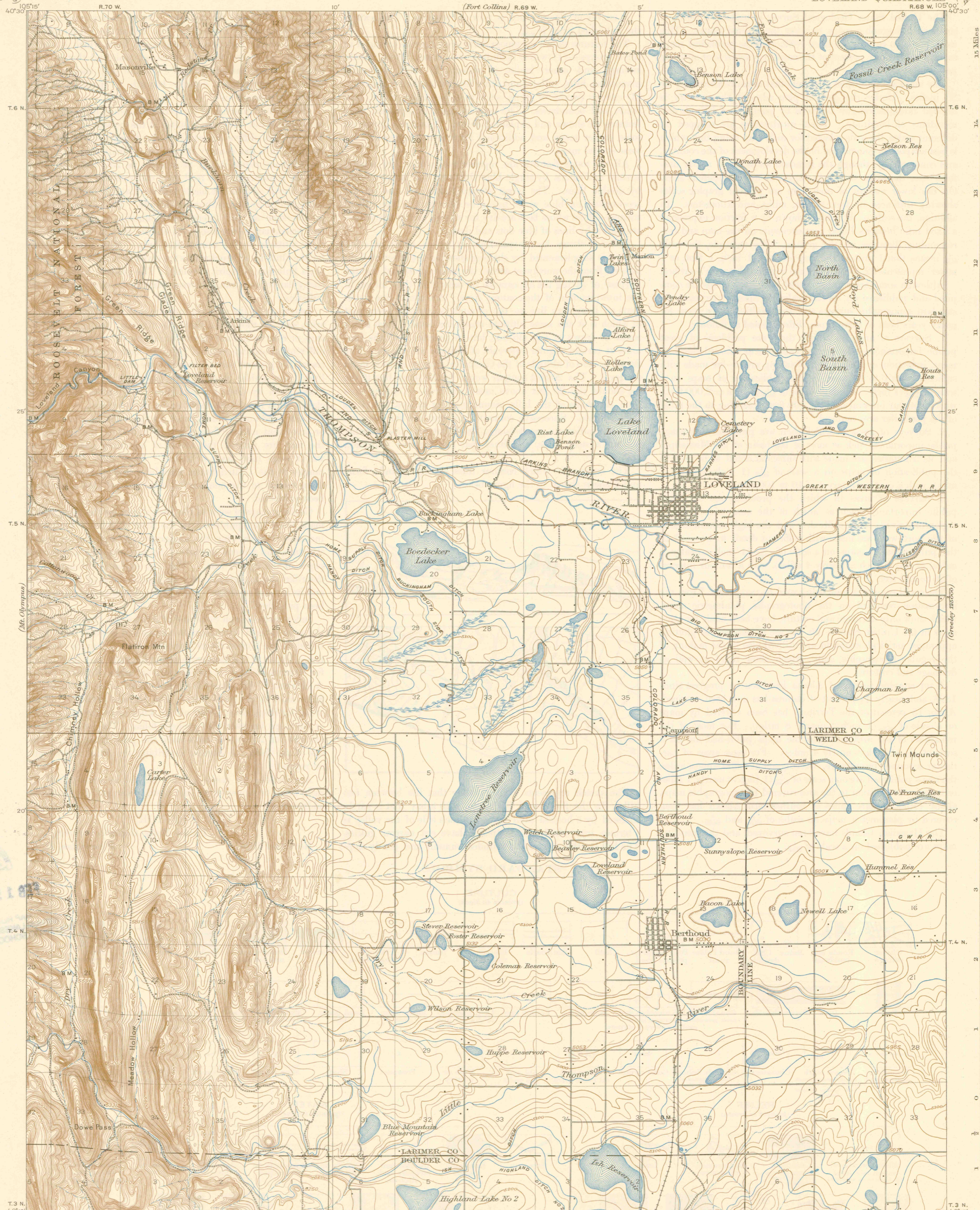

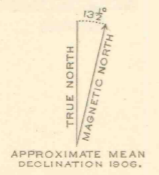


(Fort Collins) R.69 W.

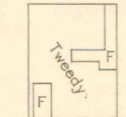
R.68 W. 105° 00'



E.M. Douglas, Geographer in charge.  
Topography by Frank Tweedy and S.P. Floors.  
Triangulation by R.H. Chapman and Frank Tweedy.  
Surveyed in 1905-1906.



Contour interval 20 feet.  
Datum is mean sea level.



OFFICE COPY  
LIBRARY USE ONLY

Edition of April 1908, reprinted 1938  
Polyconic projection, North American datum

LOVELAND, COLO.

G3700  
S62  
.64