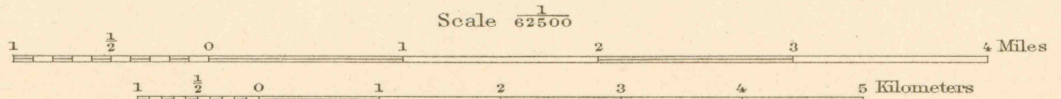
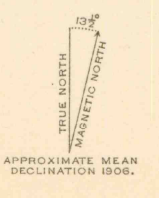


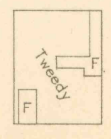
MAR 23 1983  
MAP ROOM  
ARTHUR LANKES LIBRARY

G  
C222  
662  
U5

E.M. Douglas, Geographer in charge.  
Topography by Frank Tweedy and S.P. Floore.  
Triangulation by R.H. Chapman and Frank Tweedy.  
Surveyed in 1905-1906.



Scale 1:62,500  
Contour interval 20 feet.  
Datum is mean sea level.



Edition of April 1908, reprinted 1918.

LOVELAND