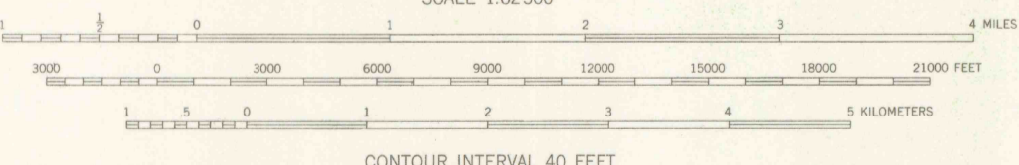
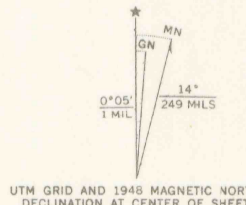
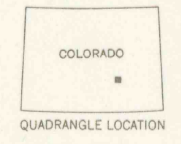




Mapped, edited, and published by the Geological Survey
Control by USC&GS and USGS
Topography from aerial photographs by multiplex methods
Aerial photographs taken 1947 Field check 1948
Polyconic projection. 1927 North American datum
10,000-foot grids based on Colorado coordinate system,
central and south zones
1000-meter Universal Transverse Mercator grid ticks,
zone 13, shown in blue



CONTOUR INTERVAL 40 FEET
DATUM IS MEAN SEA LEVEL



G
3701
C222
S62
U5

ROAD CLASSIFICATION
1964
Medium-duty — Light-duty
Unimproved dirt

State Route
This area also covered by 7.5 minute
1:24,000-scale maps: Cheyenne Mtn 1961,
Mt. Pittsburg 1948 and
Timber Mtn 1961

MOUNT BIG CHIEF, COLO.
N3830-W10445/15
1948
AMS 5061 III—SERIES V777

THIS MAP COMPLIES WITH NATIONAL MAP ACCURACY STANDARDS
FOR SALE BY U. S. GEOLOGICAL SURVEY, DENVER 25, COLORADO OR WASHINGTON 25, D. C.
A FOLDER DESCRIBING TOPOGRAPHIC MAPS AND SYMBOLS IS AVAILABLE ON REQUEST

LIBRARY USE ONLY

OFFICE COPY