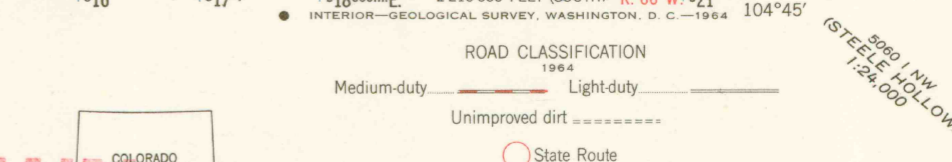
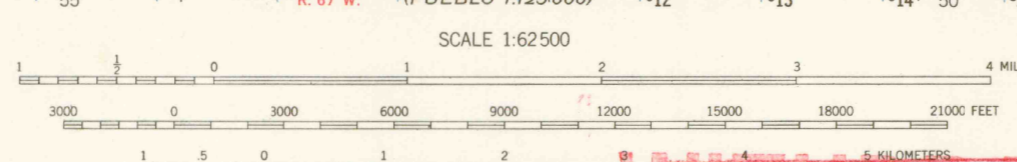
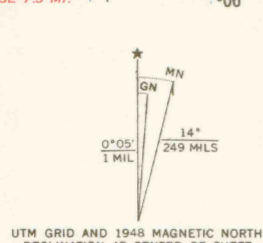


NON-CIRCULATING

NOV 3 11 2007

Maped, edited, and published by the Geological Survey  
Control by USC&GS and USGS  
Topography from aerial photographs by multiplex methods  
Aerial photographs taken 1947 Field check 1948  
Polyconic projection. 1927 North American datum  
10,000-foot grids based on Colorado coordinate system,  
central and south zones  
1000-meter Universal Transverse Mercator grid ticks,  
zone 13, shown in blue



CONTOUR INTERVAL 40 FEET  
DATUM IS MEAN SEA LEVEL

LIBRARIES  
FEB 14 1995

OFFICE COPY  
MOUNT BIG CHIEF COLO.  
N3830-W10445/15  
1948  
AMS 5061 III—SERIES V777

THIS MAP COMPLIES WITH NATIONAL MAP ACCURACY STANDARDS  
FOR SALE BY U. S. GEOLOGICAL SURVEY, DENVER 25, COLORADO OR WASHINGTON 25, D. C.  
A FOLDER DESCRIBING TOPOGRAPHIC MAPS AND SYMBOLS IS AVAILABLE ON REQUEST

G 3700  
s62  
G4  
MAP ROOM