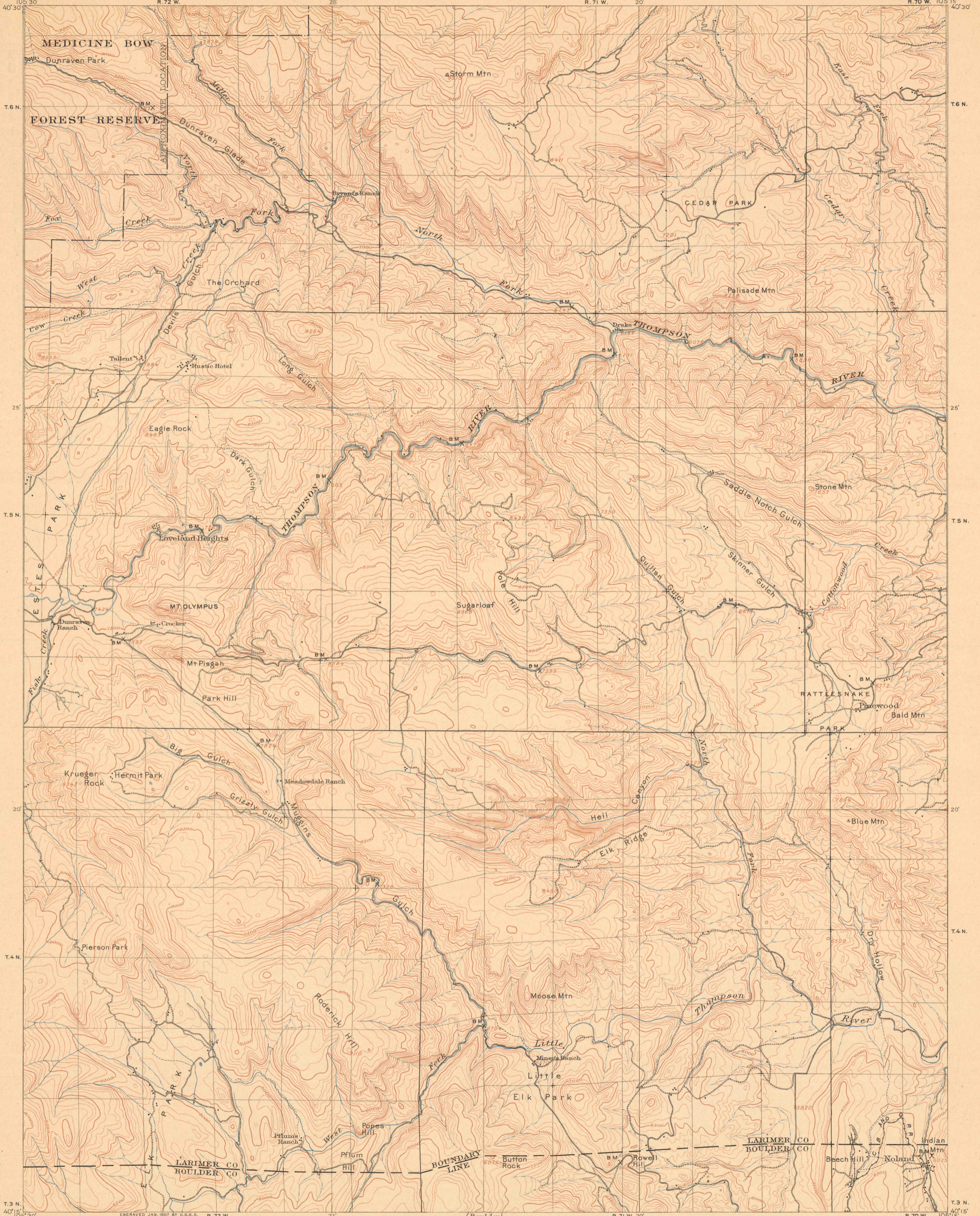



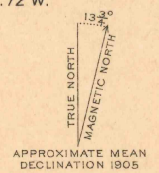
TOPOGRAPHY

COLORADO
MT. OLYMPUS QUADRANGLE

U.S. GEOLOGICAL SURVEY
CHARLES D. WALCOTT, DIRECTOR



ENGRAVED JAN. 1907 BY U.S.G.S. R. 72 W.
E.M. Douglas, Geographer in charge.
Triangulation and Topography by Frank Tweedy.
Surveyed in 1905.



Contour interval 100 feet.
Datum is mean sea level.

DIAGRAM OF TOWNSHIP

6	5	4	3	2	1
7	8	9	10	11	12
13	14	15	16	17	18
19	20	21	22	23	24
25	26	27	28	29	30
31	32	33	34	35	36

Indian Mtn
Beech Hill
Noland
Edition of Mar. 1907.