

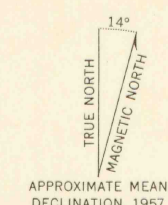




Mapped, edited, and published by the Geological Survey  
Control by USGS and USC&GS  
Topography from aerial photographs by photogrammetric methods  
Aerial photographs taken 1952. Field check 1957  
Polyconic projection. 1927 North American datum  
10,000-foot grid based on Colorado coordinate system,  
south zone  
1000-meter Universal Transverse Mercator grid ticks,  
zone 13, shown in blue  
Dashed land lines indicate approximate locations  
Duplicated section numbers in T. 34 N., Rs. 3 and 4 W.  
are indicated by the addition of the letter U  
Unchecked elevations are shown in brown



LIBRARY  
GEOLOGICAL SCIENCES  
California Institute of Technology

NON-CIRCULATING  
PAGOSA JUNCTION, COLO.  
N3700-W10700/15  
1957

G 3700  
662  
.G4  
MAP ROOM

MAY 30 2005  
DISCARDED  
CIT Geology  
Library  
Map Room  
OFFICE COPY ONLY  
LIBRARY USE ONLY