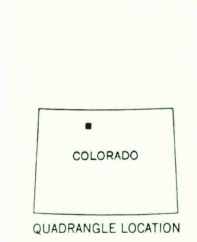
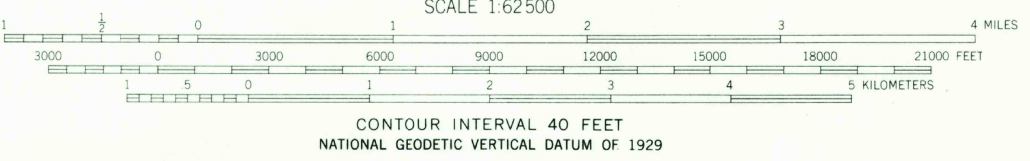
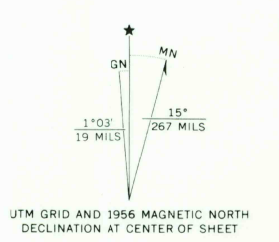


Mapped, edited, and published by the Geological Survey as part of the Department of the Interior program for the development of the Missouri River Basin Control by USGS and USC&GS
Compiled in 1968 from 1:24 000-scale maps dated 1956
Polyconic projection. 1927 North American Datum
10,000-foot grid based on Colorado coordinate system, north zone
1000-meter Universal Transverse Mercator grid ticks, zone 13, shown in blue
Where omitted, land lines have not been established or are not shown because of insufficient data
To place on the predicted North American Datum 1983 move the projection lines 6 meters north and 51 meters east
There may be private inholdings within the boundaries of the National or State reservations shown on this map



ROAD CLASSIFICATION
Medium-duty ——— Light-duty ———
Unimproved dirt - - - - -
U. S. Route ——— State Route ———
This area also covered by 7.5 minute 1:24 000-scale maps: Rabbit Ears Peak 1956, Storm Mountain 1956, Walton Peak 1956, and Lake Agnes 1956
RABBIT EARS PEAK, COLO.
40106-C5-TF-062
1956
MINOR ROAD CORRECTIONS 1969
DMA 4664 1-SERIES V777

USGS Library
Reston, VA.
Topo Archive