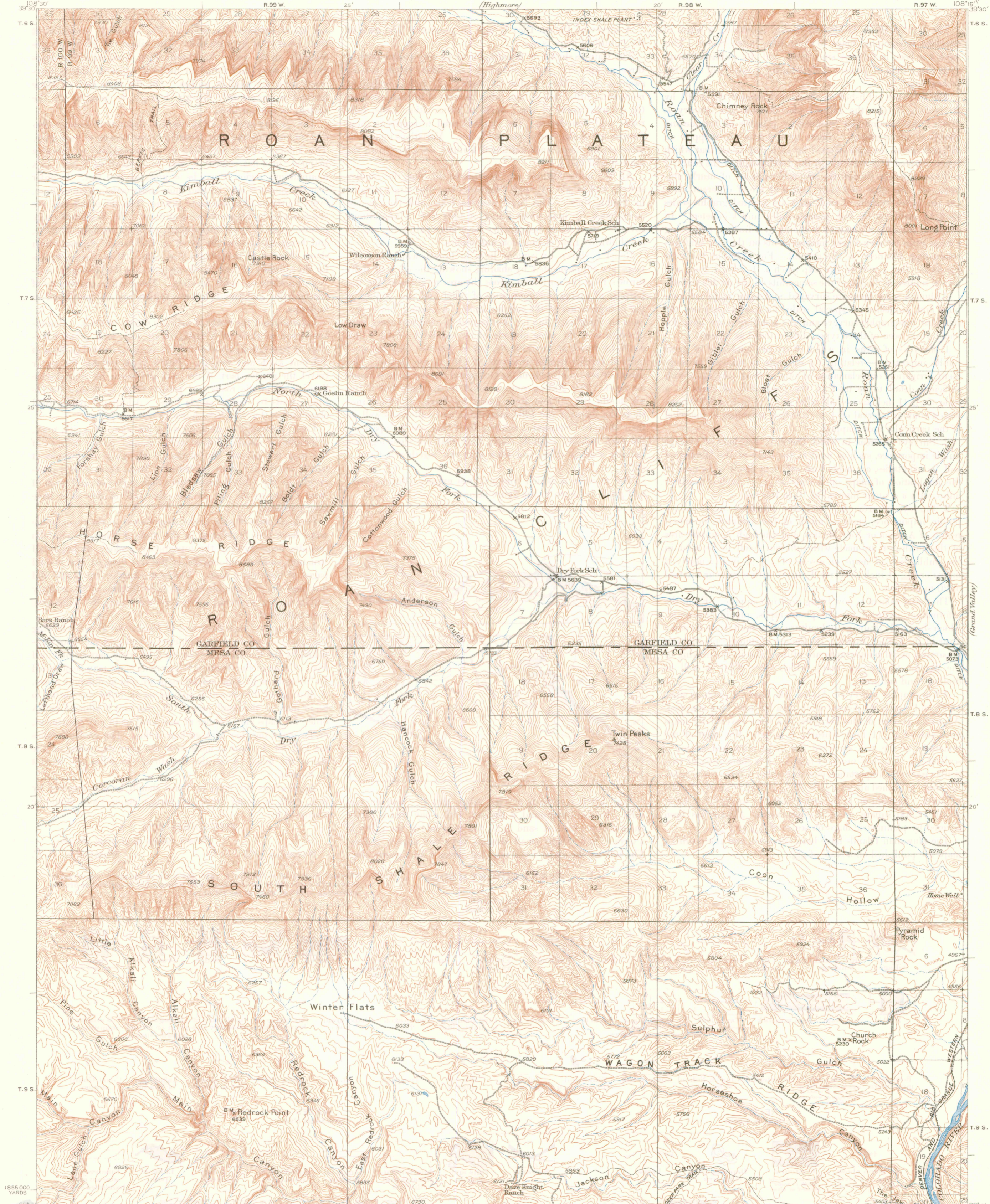

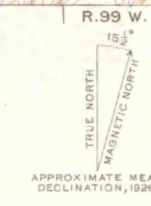


(Roanwhite Creek)



1855 000 YARDS
108°30' 670 000 YARDS
Topography by Max J. Gleissner and W.J. Lloyd
and from De Beque Oil Field map
Control by U.S. Geological Survey
Surveyed in 1926



Contour interval 50 feet
Datum is mean sea level

Polyconic projection, North American datum
5000 yard grid based upon U.S. zone system, E

Land lines pertaining to T.8 S. of R.99 W. and T.9 S. of R.99 W. and 100 W. and part of T.9 S. of R.98 W. are omitted because land plats and topography cannot be reconciled

ROAN CREEK, COLO.
Edition of 1929
reprinted 1950
N3915-W10815/15

OFFICE COPY
LIBRARY USE ONLY

G 3700
s62
.G4
MAP ROOM