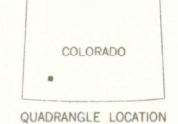
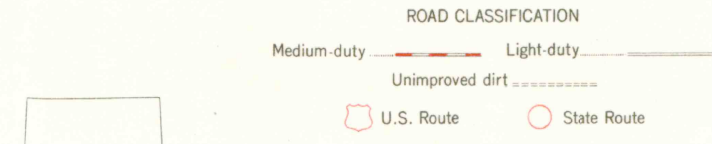
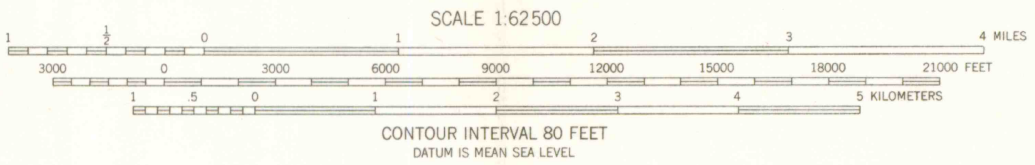
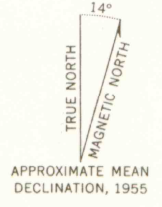


Mapped, edited, and published by the Geological Survey Control by USGS and USC&GS. Compiled in 1959 from 1:24,000-scale maps of Handies Peak, Ironton, Silverton, and Howardsville 7.5 minute quadrangles, surveyed 1955. Topography from aerial photographs by photogrammetric methods. Aerial photographs taken 1951. Polyconic projection. 1927 North American datum. 10,000-foot grid based on Colorado coordinate system, south zone. 1000-meter Universal Transverse Mercator grid ticks, zone 13, shown in blue. All land lines omitted because of alleged fraud or defects in the surveys.



THIS MAP COMPLIES WITH NATIONAL MAP ACCURACY STANDARDS FOR SALE BY U.S. GEOLOGICAL SURVEY, DENVER 25, COLORADO OR WASHINGTON 25, D.C. A FOLDER DESCRIBING TOPOGRAPHIC MAPS AND SYMBOLS IS AVAILABLE ON REQUEST.

OFFICE COPY LIBRARY USE ONLY

SILVERTON, COLO. N3745-W10730/15 1955

G 3700 s62 .G4 MAP ROOM

MAR 14 2003

ARTHUR LAKES LIBRARY COLORADO SCHOOL OF MINES