



LEGEND

RELIEF
(printed in brown)

12420

Figures
(showing heights above
mean sea level (astronomically
determined))




Contours
(showing height above
sea, horizontal form,
and steepness of slope
of the surface)

DRAINAGE
(printed in blue)



Permanent
streams

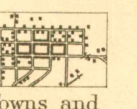


Intermittent
streams

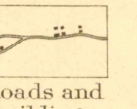


Lakes and
ponds

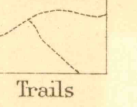
CULTURE
(printed in black)




Towns and
villages




Roads and
buildings




Trails




Railroads




Bridges



Reservoir
embankments



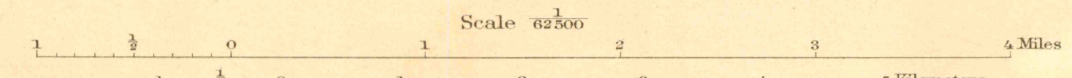
County
boundary lines



Triangulation
stations

Names of adjoining
published sheets are
printed on the margin

Henry Gannett, Chief Topographer.
E.M. Douglas, Topographer in charge.
Triangulation and topography by Frank Tweedy.
Surveyed in 1895.



Scale 62500
Contour Interval 100 feet
Datum is mean Sea level

Advanced Proof Edition, Mar. 1897.

5 1079
JOM
ARTHUR LAKES

LIBRARY USE ONLY

OFFICE CO.