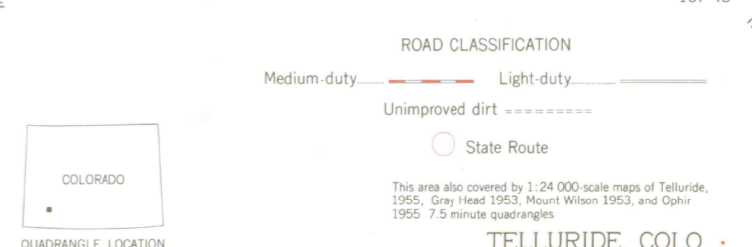
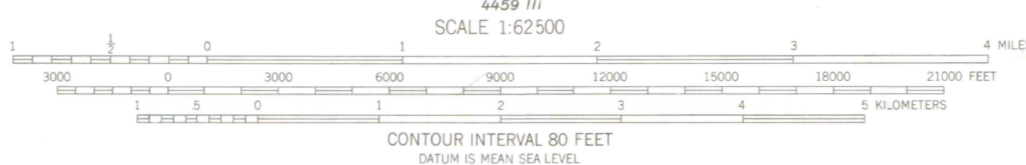
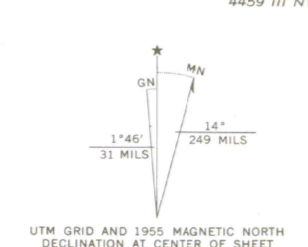


Maped, edited, and published by the Geological Survey
Control by USGS and USC&GS
Compiled in 1959 from 1:24 000-scale maps of Telluride,
Gray Head, Mount Wilson, and Ophir 7.5 minute quadrangles,
surveyed 1953-1955. Topography from aerial photographs by
photogrammetric methods. Aerial photographs taken 1951-1952

Polyconic projection. 1927 North American datum
10,000-foot grid based on Colorado coordinate system,
south zone
1000-meter Universal Transverse Mercator grid ticks,
zone 13, shown in blue

Dashed land lines indicate approximate locations
Certain land lines omitted because of insufficient data,
or because of alleged fraud or defects in the surveys
All recovered corners are shown



THIS MAP COMPLIES WITH NATIONAL MAP ACCURACY STANDARDS
FOR SALE BY U.S. GEOLOGICAL SURVEY, DENVER, COLORADO 80225 OR WASHINGTON, D. C. 20242
A FOLDER DESCRIBING TOPOGRAPHIC MAPS AND SYMBOLS IS AVAILABLE ON REQUEST

TELLURIDE, COLO.
N3745-W10745/15
1955
AMS 4459 IV-SERIES V777

AUG 12 1999

MAP FROM
ARTHUR LAKES LIBRARY
COLORADO SCHOOL OF MINES

LIBRARY USE ONLY

OFFICE COPY

3701
0222
62
U5