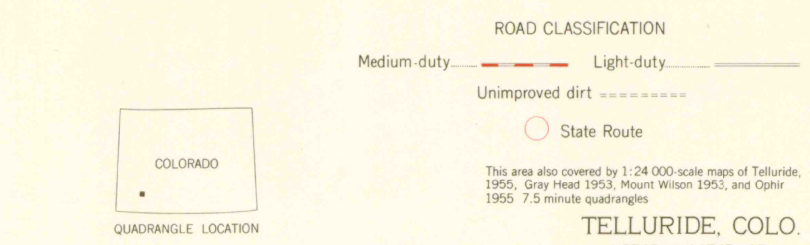
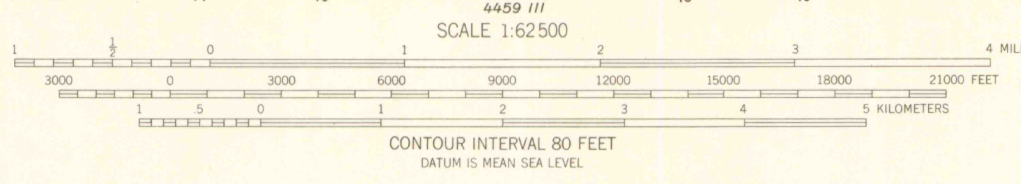
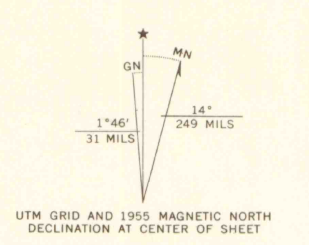


4350 I SE
1:24 000
AUG 3 1 1984
ARTHUR LAKES LIBRARY
RANCHO DOLORIS 8.5 MI.
DOLORIS PEAK 11.24 000
MILES
4359 I SE
DOLORIS PEAK 11.24 000
MILES
4359 I SE
DOLORIS PEAK 11.24 000
MILES
4359 I SE
DOLORIS PEAK 11.24 000
MILES

10745
38'00"
4209
4208
4207
4206
4205
4204
4203
4202
4201
55'
4199
4198
4197
4196
4195
4194
4193
4192
50'
4191
4190
4189
4188
4187
4186
4185
4184
4183
4182
37'45"
10745
LIBRARY USE ONLY
OFFICE COPY
C222
s62
US
Telluride
1955
C.2
NEEDLE MOUNTAINS

Mapped, edited, and published by the Geological Survey
Control by USGS and USCGS
Compiled in 1959 from 1:24 000-scale maps of Telluride,
Gray Head, Mount Wilson, and Ophir 7.5 minute quadrangles,
surveyed 1953-1955. Topography from aerial photographs by
photogrammetric methods. Aerial photographs taken 1951-1952
Polyconic projection. 1927 North American datum
10,000-foot grid based on Colorado coordinate system,
south zone
1000-meter Universal Transverse Mercator grid ticks,
zone 13, shown in blue
Dashed land lines indicate approximate locations
Certain land lines omitted because of insufficient data,
or because of alleged fraud or defects in the surveys
All recovered corners are shown



THIS MAP COMPLIES WITH NATIONAL MAP ACCURACY STANDARDS
FOR SALE BY U.S. GEOLOGICAL SURVEY, DENVER 25, COLORADO OR WASHINGTON 25, D. C.
A FOLDER DESCRIBING TOPOGRAPHIC MAPS AND SYMBOLS IS AVAILABLE ON REQUEST



COLORADO
QUADRANGLE LOCATION
TELLURIDE, COLO.
N3745-W10745/15
1955
AMS 4459 IV--SERIES V777