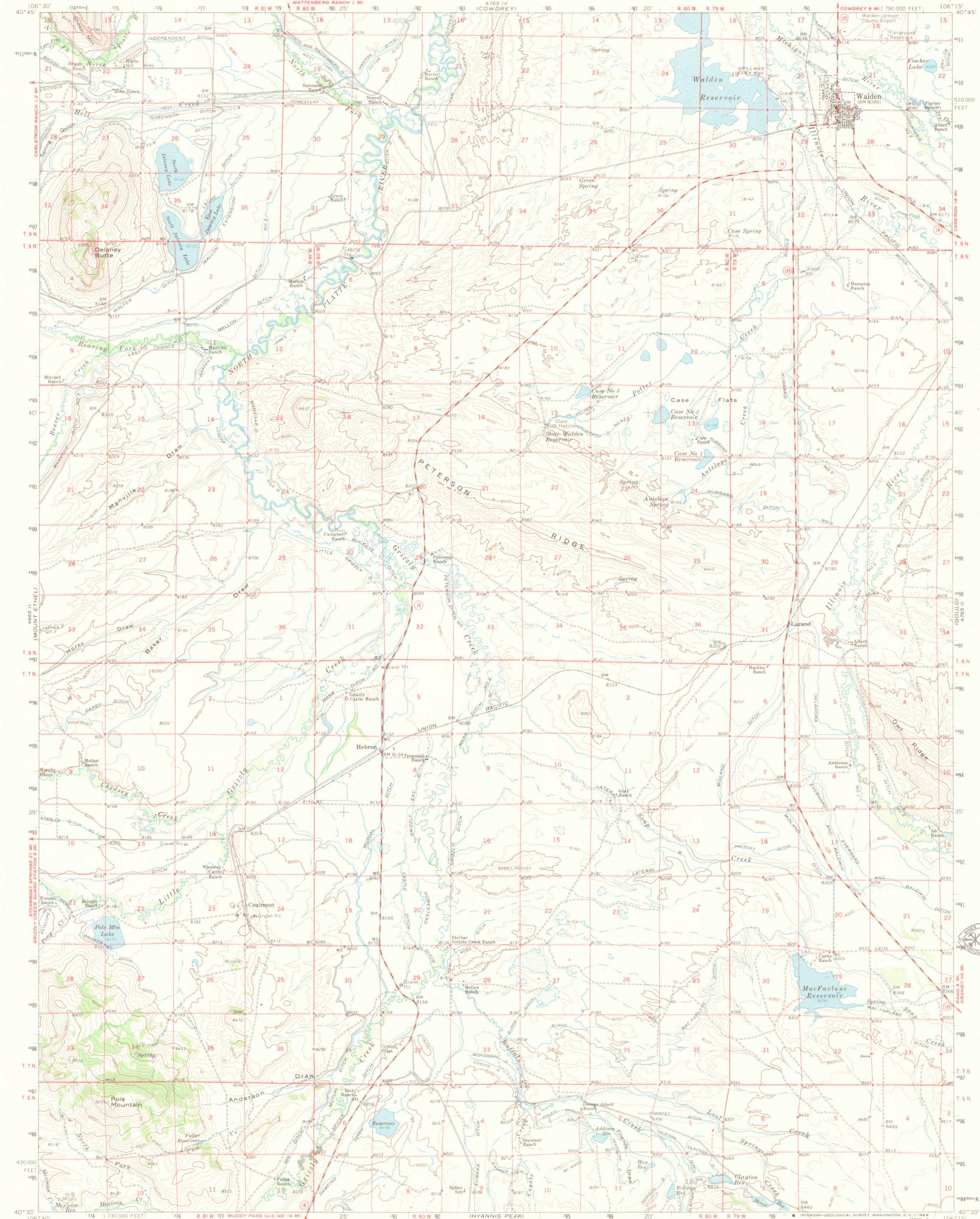
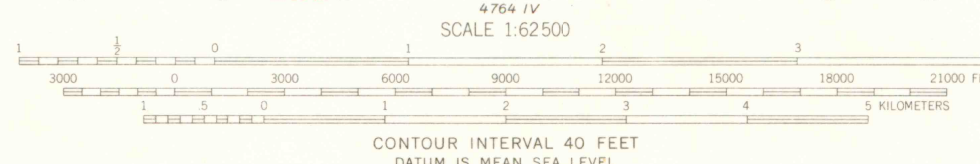
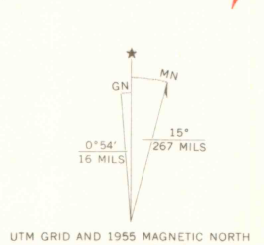


UNITED STATES
DEPARTMENT OF THE INTERIOR
GEOLOGICAL SURVEY


WALDEN QUADRANGLE
COLORADO—JACKSON CO.
15 MINUTE SERIES (TOPOGRAPHIC)



Mapped, edited, and published by the Geological Survey as part of the Department of the Interior program for the development of the Missouri River Basin. Control by USGS and USC&GS. Compiled in 1968 from 1:24,000-scale maps dated 1955. Polyconic projection. 1927 North American datum. 10,000-foot grid based on Colorado coordinate system, north zone. 1000-meter Universal Transverse Mercator zone 13, shown in blue.



CONTOUR INTERVAL 40 FEET
DATUM IS MEAN SEA LEVEL



ROAD CLASSIFICATION
Medium-duty — Light-duty
Unimproved dirt —
State Route

This area also covered by 7.5 minute 1:24,000 scale maps: Walden 1955, Delaney Butte 1955, Coalmont 1955, and MacFarlane Reservoir 1955.

WALDEN, COLO.
N4030—W10615/15

THIS MAP COMPLIES WITH NATIONAL MAP ACCURACY STANDARDS
FOR SALE BY U. S. GEOLOGICAL SURVEY, DENVER, COLORADO 80228, OR WASHINGTON, D. C. 20242
A FOLDER DESCRIBING TOPOGRAPHIC MAPS AND SYMBOLS IS AVAILABLE ON REQUEST

1955
AMS 4765 III—SERIES V777

AUG 1 2 1999

LIBRARY USE ONLY
OFFICE COPY

G 3701
C222
562
U5