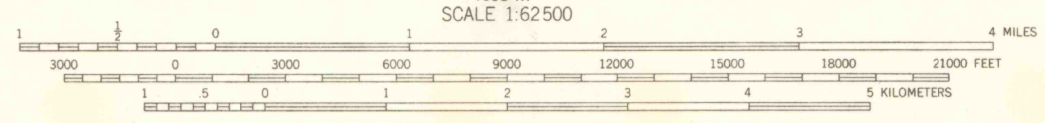
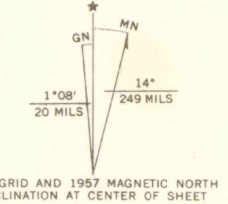


MAP ROOM
ARTHUR LAKES LIBRARY
COLORADO SCHOOL OF MINES

NOV 03 1957



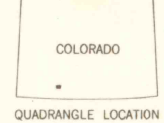
Mapped, edited, and published by the Geological Survey
Control by USGS and USC&GS
Topography from aerial photographs by photogrammetric methods
Aerial photographs taken 1952. Field check 1957
Polyconic projection. 1927 North American datum
10,000-foot grid based on Colorado coordinate system,
south zone
1000-meter Universal Transverse Mercator grid ticks,
zone 13, shown in blue
Dashed land lines indicate approximate locations



CONTOUR INTERVAL 80 FEET
DATUM IS MEAN SEA LEVEL

OFFICE COPY

THIS MAP COMPLIES WITH NATIONAL MAP ACCURACY STANDARDS
FOR SALE BY U. S. GEOLOGICAL SURVEY, DENVER, COLORADO 80225 OR WASHINGTON, D. C. 20242
A FOLDER DESCRIBING TOPOGRAPHIC MAPS AND SYMBOLS IS AVAILABLE ON REQUEST



ROAD CLASSIFICATION
Medium-duty — Light-duty
Unimproved dirt — U.S. Route

WOLF CREEK PASS, COLO.
N3715-W10645/15

1957

AMS 4658 IV-SERIES V777

LIBRARY USE ONLY

G 3701
C222
s62
U5