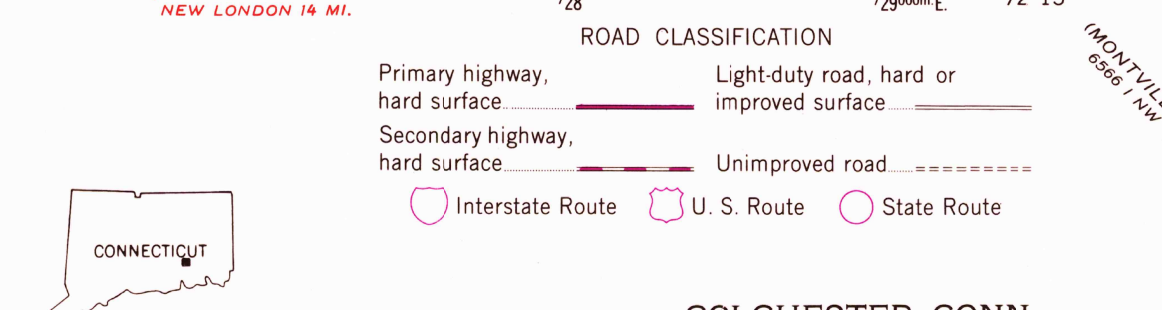
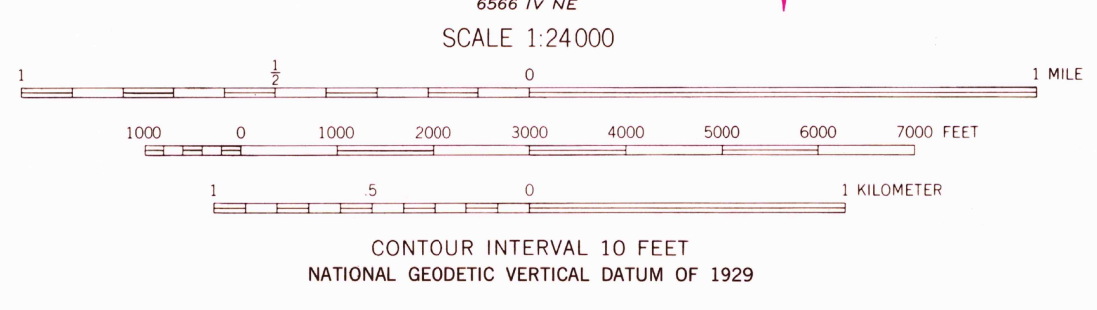
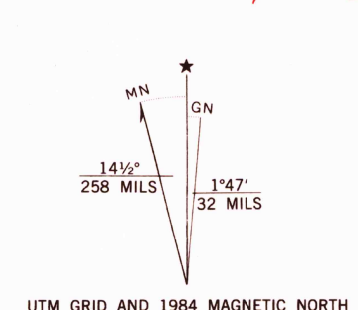


Mapped, edited, and published by the Geological Survey  
Control by USGS, NOS/NOAA, and Connecticut Geodetic Survey  
Planimetry in part by photogrammetric methods from aerial photographs. Topography by planetable surveys 1942-1943 Revised 1953  
Polyconic projection. 10,000-foot grid ticks based on Connecticut coordinate system  
1,000-meter Universal Transverse Mercator grid ticks, zone 18, shown in blue  
1927 North American Datum  
To place on the predicted North American Datum 1983 move the projection lines 5 meters south and 39 meters west as shown by dashed corner ticks  
There may be private inholdings within the boundaries of the National or State reservations shown on this map



THIS MAP COMPLIES WITH NATIONAL MAP ACCURACY STANDARDS  
FOR SALE BY U. S. GEOLOGICAL SURVEY  
DENVER, COLORADO 80225, OR RESTON, VIRGINIA 22092  
A FOLDER DESCRIBING TOPOGRAPHIC MAPS AND SYMBOLS IS AVAILABLE ON REQUEST

Revisions shown in purple and woodland compiled in cooperation with State of Connecticut agencies from aerial photographs taken 1982 and other sources. This information not field checked  
Map edited 1984

COLCHESTER, CONN.  
41072-E3-TF-024  
1953  
PHOTOREVISED 1984  
DMA 6567 III SE - SERIES V816

RETURN TO:  
USGS AND HISTORICAL MAP ARCHIVES  
5-17-89