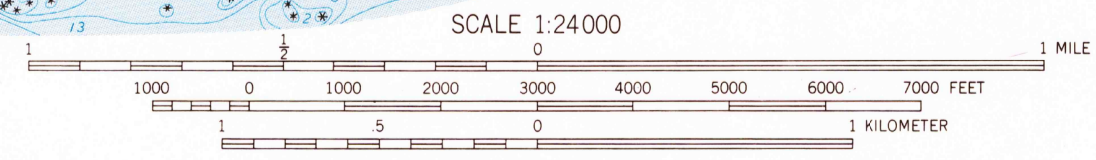
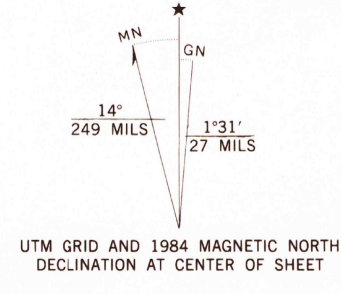



Mapped, edited, and published by the Geological Survey Control by USGS, NOS/NOAA, and Connecticut Geodetic Survey Topography by photogrammetric methods from aerial photographs taken 1949. Field checked 1954. Revised from aerial photographs taken 1966. Field checked 1968. Selected hydrographic data compiled from NOS charts 217 (1962) and 216 (1965). This information is not intended for navigational purposes.
Polyconic projection. 10,000-foot grid ticks based on Connecticut coordinate system.
1000-meter Universal Transverse Mercator grid ticks, zone 18, shown in blue.
1927 North American Datum.
To place on the predicted North American Datum 1983 move the projection lines 5 meters south and 38 meters west as shown by dashed corner ticks.
Fine red dashed lines indicate selected fence and field lines where generally visible on aerial photographs. This information is un-checked. There may be private inholdings within the boundaries of the National or State reservations shown on this map.



CONTOUR INTERVAL 10 FEET
NATIONAL GEODETIC VERTICAL DATUM OF 1929
DEPTH CURVES AND SOUNDINGS IN FEET—DATUM IS MEAN LOW WATER
THE RELATIONSHIP BETWEEN THE TWO DATUMS IS VARIABLE
SHORELINE SHOWN REPRESENTS THE APPROXIMATE LINE OF MEAN HIGH WATER
THE MEAN RANGE OF TIDE IS 5.4 FEET

THIS MAP COMPLIES WITH NATIONAL MAP ACCURACY STANDARDS FOR SALE BY U. S. GEOLOGICAL SURVEY DENVER, COLORADO 80225, OR RESTON, VIRGINIA 22092 A FOLDER DESCRIBING TOPOGRAPHIC MAPS AND SYMBOLS IS AVAILABLE ON REQUEST



ROAD CLASSIFICATION

Primary highway, all weather, hard surface	Light-duty road, all weather, improved surface
Secondary highway, all weather, hard surface	Unimproved road, fair or dry weather
Interstate Route	U. S. Route
	State Route



GUILFORD, CONN.
41072-06-TF-024

1968
PHOTOREVISED 1984
DMA 6466 1 SW—SERIES V816

Revisions shown in purple and woodland compiled in cooperation with State of Connecticut agencies from aerial photographs taken 1982 and other sources. This information not field checked. Map edited 1984

