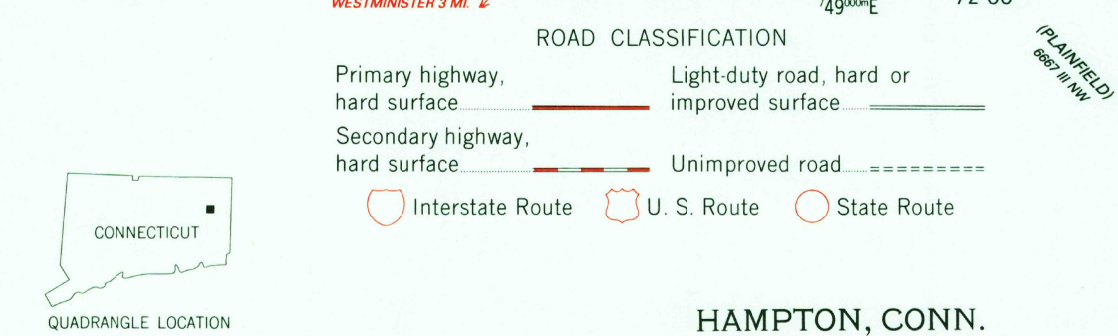
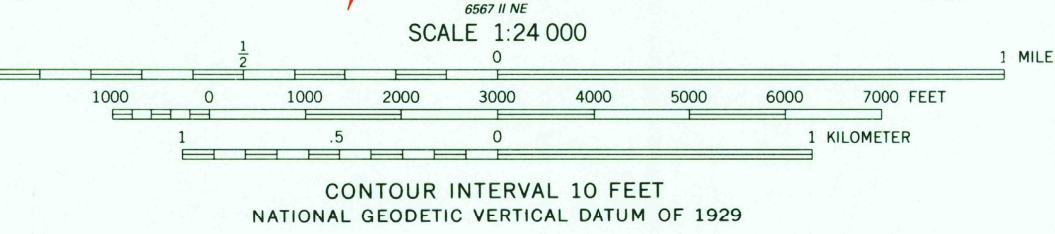
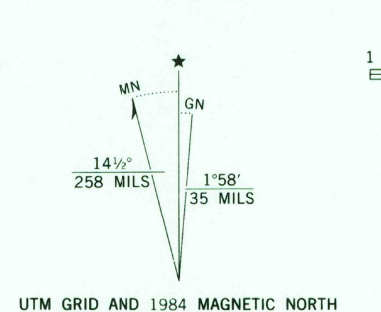




Mapped, edited, and published by the Geological Survey in cooperation with Connecticut Department of Environmental Protection Control by USGS, NOS/NOAA, and Connecticut Geodetic Survey
Topography by photogrammetric methods from aerial photographs taken 1974. Field checked 1977. Revised from aerial photographs taken 1980. Limited field check 1983. Map edited 1984
Supersedes map dated 1953
Projection and 10,000-foot grid ticks: Connecticut coordinate system (Lambert conformal conic)
1000-meter Universal Transverse Mercator grid, zone 18
1927 North American Datum
To place on the predicted North American Datum 1983 move the projection lines 6 meters south and 39 meters west as shown by dashed corner ticks
Fine red dashed lines indicate selected fence and field lines where generally visible on aerial photographs. This information is unchecked
There may be private inholdings within the boundaries of the National or State reservations shown on this map



HAMPTON, CONN.
41072-G1-TF-024

1984
DMA 6567 1 SE - SERIES V816