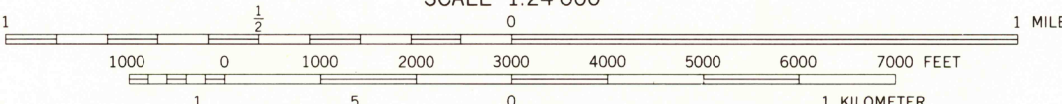
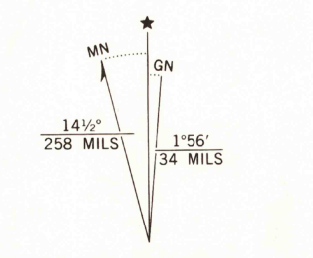
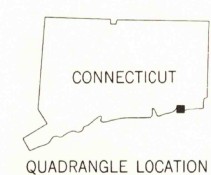




Mapped, edited, and published by the Geological Survey in cooperation with Connecticut Department of Environmental Protection Control by USGS, NOS/NOAA, USCE, and State of Connecticut agencies Topography by photogrammetric methods from aerial photographs taken 1974. Field checked 1976. Revised from aerial photographs taken 1980. Limited field check 1983. Map edited 1984. Supersedes map dated 1958. Selected hydrographic data compiled from NOS charts 13212 (1983) and 13213 (1982). This information is not intended for navigational purposes. Projection: Connecticut coordinate system (Lambert conformal conic) 10 000-foot grid based on Connecticut coordinate system, and New York coordinate system, Long Island zone 19 1000-meter Universal Transverse Mercator grid, zone 19 To place on the predicted North American Datum 1983 move the projection lines 5 meters south and 39 meters west as shown by dashed corner ticks. Fine red dashed lines indicate selected fence and field lines where generally visible on aerial photographs. This information is unchecked. Red tint indicates areas in which only landmark buildings are shown. There may be private inholdings within the boundaries of the National or State reservations shown on this map.



CONTOUR INTERVAL 10 FEET  
NATIONAL GEODETIC VERTICAL DATUM OF 1929  
DEPTH CURVES AND SOUNDINGS IN FEET-DATUM IS MEAN LOW WATER  
THE RELATIONSHIP BETWEEN THE TWO DATUMS IS VARIABLE  
SHORELINE SHOWN REPRESENTS THE APPROXIMATE LINE OF MEAN HIGH WATER  
THE MEAN RANGE OF TIDE IS APPROXIMATELY 2.6 FEET  
THIS MAP COMPLIES WITH NATIONAL MAP ACCURACY STANDARDS  
FOR SALE BY U.S. GEOLOGICAL SURVEY  
DENVER, COLORADO 80225, OR RESTON, VIRGINIA 22092  
A FOLDER DESCRIBING TOPOGRAPHIC MAPS AND SYMBOLS IS AVAILABLE ON REQUEST



ROAD CLASSIFICATION  
Primary highway, hard surface  
Secondary highway, hard surface  
Interstate Route  
U. S. Route  
State Route  
Light duty road, hard or improved surface  
Unimproved road

NEW LONDON, CONN. - N. Y.  
41072-C1-TF-024

USGS NMD HISTORICAL MAP  
SEP 07 1988  
REC'D FILE COPY