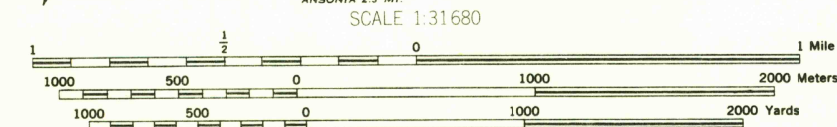


A.M.S. V816  
First Edition (AMS 1), 1943; (AMS 2), 1947.

Prepared under the direction of the Chief of Engineers by the Army Map Service (AM), War Department, Washington, D. C. Marginal data revised and Universal Transverse Mercator Grid added, 1947. Copied in 1947 from Connecticut, 1:25,000, AMS, Naugatuck, 1943. Original map compiled by stereophotogrammetric methods by the Army Map Service. Horizontal and vertical control by USCGS, USGS, U. S. Engineer Department, Connecticut Geodetic Survey and AMS. Aerial photography for the Army Map Service, 1943.

LEGEND

- Tint indicates areas in which only landmark buildings are shown
- ROAD DATA 1943
- Hard surface, heavy duty road, more than two lanes wide  
Hard surface, heavy duty road, two lanes wide; Federal route marker  
Secondary, hard surface, all weather road, two lanes wide; State route marker
- RAILROADS  
Standard gauge  
Narrow gauge
- Single track carline  
Double track carline
- BOUNDARIES  
International  
State  
County (with monument)  
Town  
Reservation  
Military reservation  
School; Church  
Cemetery  
Churchyard
- Loose surface, graded, dry weather road  
Trail; Dirt road  
Railroad in street; Carline in street
- UNDER CONSTRUCTION  
Single track  
Double track
- ABANDONED  
Single track  
Double track
- Mine  
Horizontal control sta.  
Bench mark  
Spot elevation, feet  
Woods  
Woods-brushwood  
Brushwood  
Orchard  
Vineyard
- Intermittent lake  
Intermittent stream  
Dam  
Rapids; Falls  
Large rapids and falls  
Swamp, marsh  
Rocks awash at low tide  
Wharf, pier  
Man-made shoreline

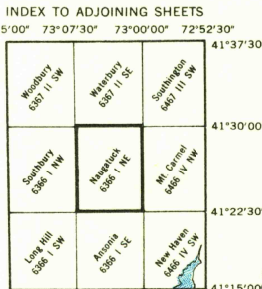
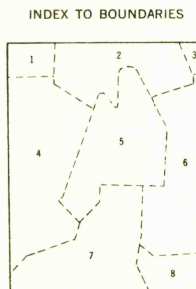
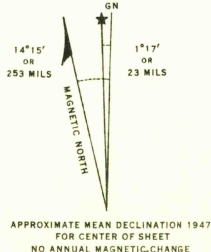


CONTOUR INTERVAL 20 FEET  
DATUM IS MEAN SEA LEVEL  
TRANSVERSE MERCATOR PROJECTION  
1927 NORTH AMERICAN DATUM

SURFACE WATER BRANCH  
SPECIAL REPORTS SECTION

REPRINTED FROM MILITARY EDITION FOR CIVIL USE

SOLD AND DISTRIBUTED BY U. S. GEOLOGICAL SURVEY, WASHINGTON 25, D. C.



New Haven County  
1. Middlebury Town  
2. Naugatuck Town  
3. Prospect Town  
4. Colliery Town  
5. Beacon Falls Town  
6. Bethany Town  
7. Seymour Town  
8. Woodbridge Town

Sheet 6366 I NE falls within NK 18-3  
AMS 1950; 1:250,000

NAUGATUCK, CONNECTICUT  
NEW HAVEN COUNTY  
N4122.5-W7300/7.5

HISTORICAL FILES  
(DO NOT REMOVE)