

U. S. G. S.
FILE COPY

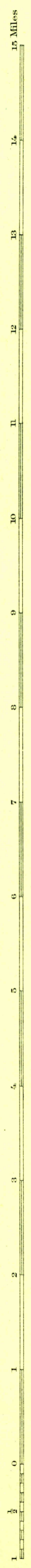
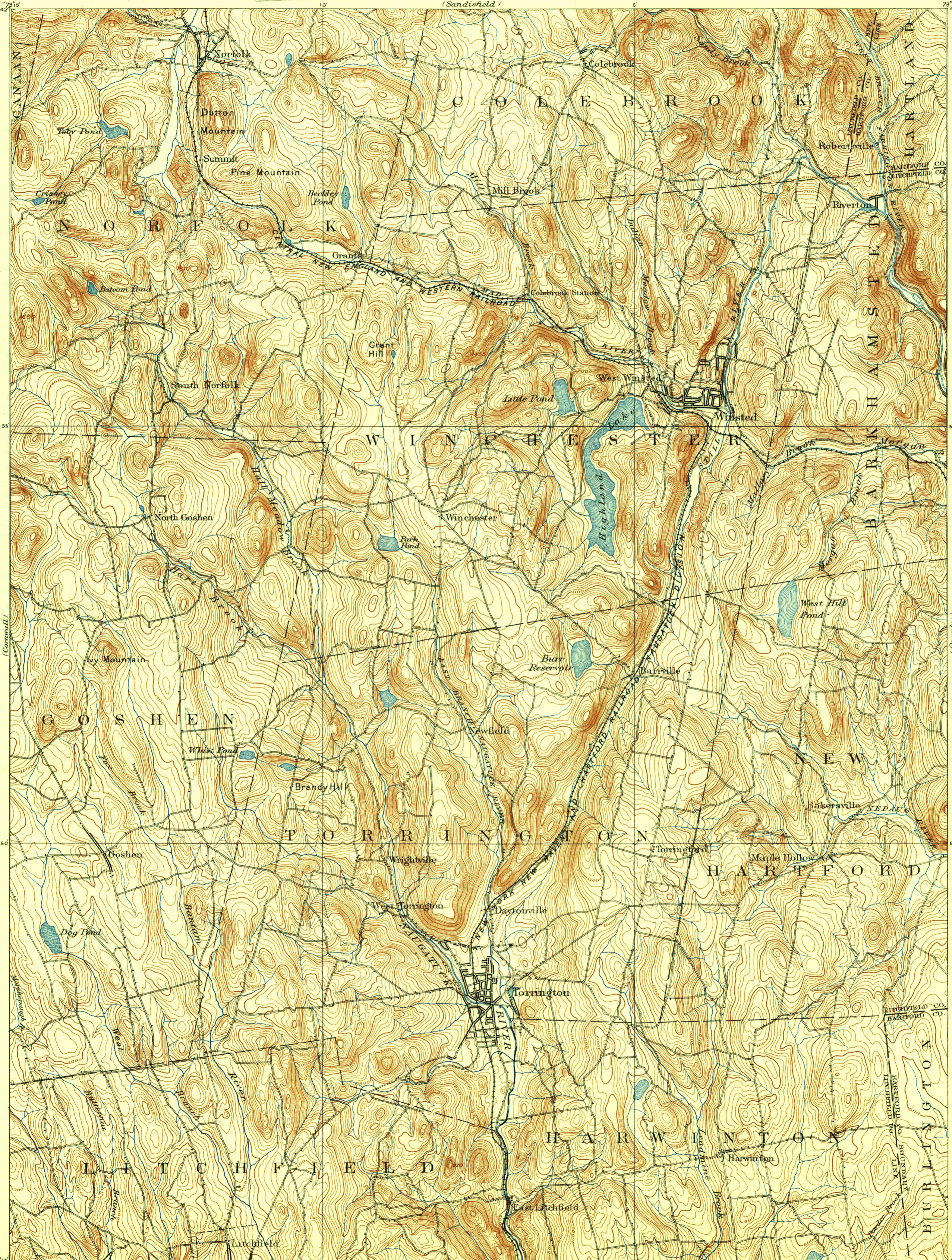
DEPARTMENT OF THE INTERIOR
U.S. GEOLOGICAL SURVEY

CONNECTICUT
WINSTED SHEET


Inspection and Editing.

(Sandisfield)

(Granville)



Henry Gannett, Chief Topographer.
 Marcus Baker, Topographer in charge.
 Triangulation by S.S. Gannett.
 Topography by E.W. Flatter and G.L. Johnson.
 Surveyed in 1889-90.



Contour interval 20 feet.
 Datum is mean sea level.

USGS
 Historical File
 U.S. Topographic Division
 FILE COPY
 Inspection and Editing.

Edition of April 1892, reprinted 1929.
 Polyconic projection, North American datum.

WINSTED, CONN.
 MAY 18 1929 (2350)