

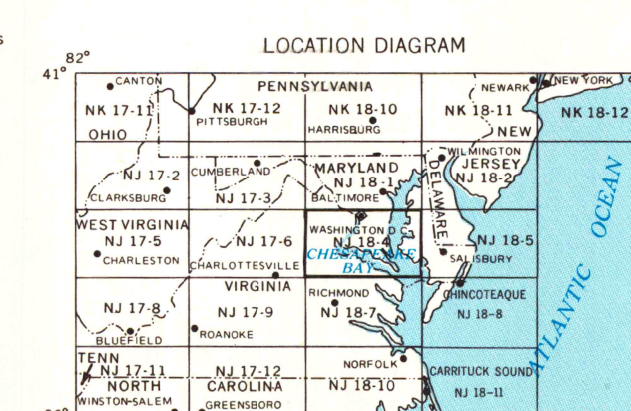
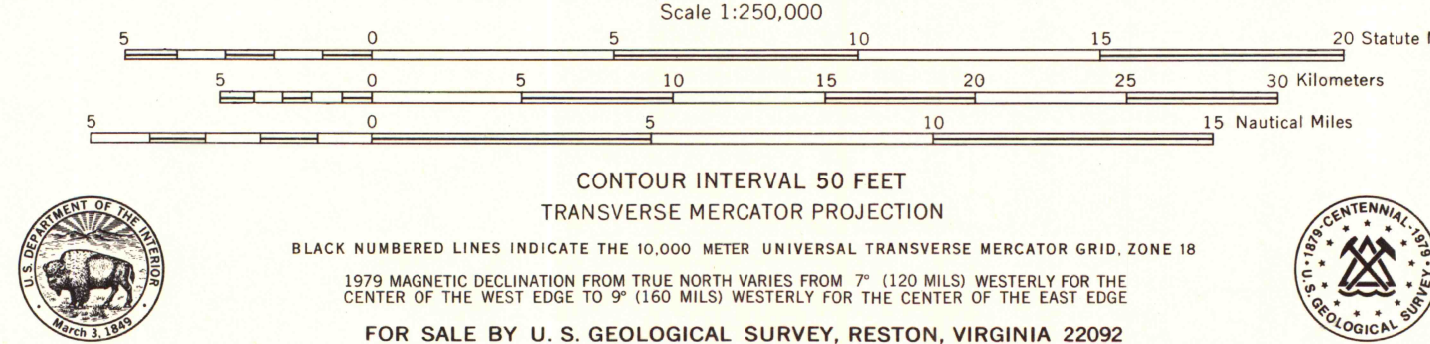
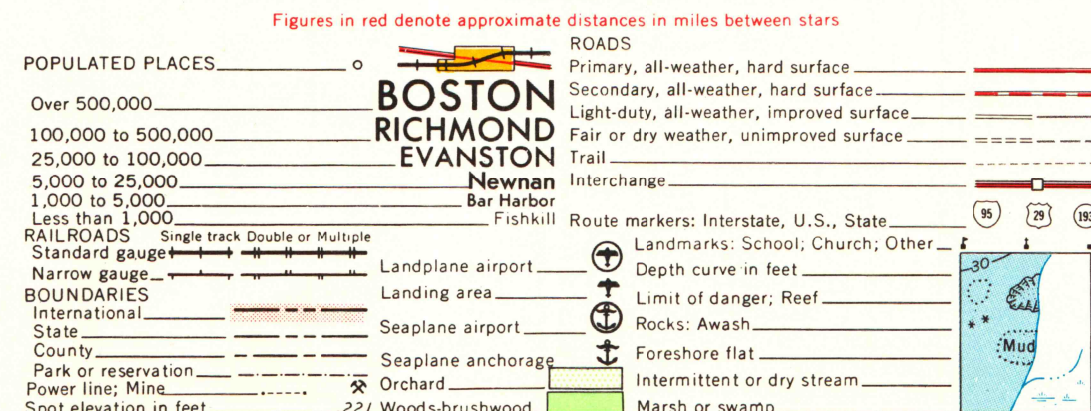
Prepared by the Defense Mapping Agency Topographic Center, Washington, D. C. Compiled in 1956 by photogrammetric methods from aerial photographs taken 1950-1952, 1:250,000, 1:50,000, 1:62,500-scale maps dated 1942-1952; USCGS charts, 1935-1951. Map field checked 1957. Revised by the U. S. Geological Survey from aerial photographs taken 1976 and other source data. Revised information not field checked. Map edited 1979.

Selected hydrographic data compiled from NOS charts. This information is not intended for navigational purposes.

100,000-foot grid based on Virginia coordinate system, north and south zones and Maryland coordinate system.

Location of geodetic control established by government agencies is shown on corresponding 1:250,000-scale Geodetic Control Diagram.

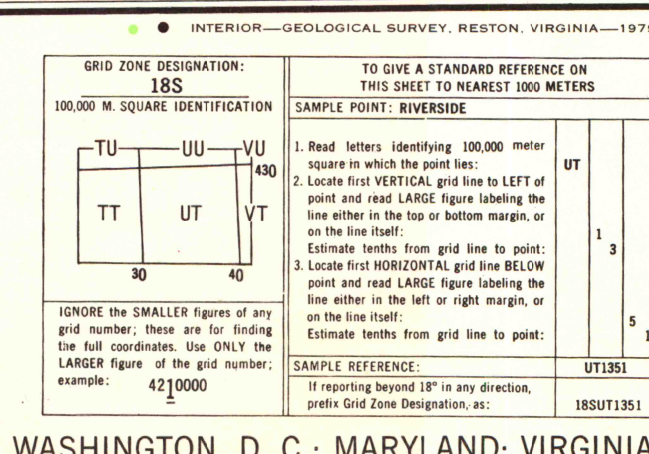
There may be private inholdings within the boundaries of the National or State reservations shown on this map.



**MAP AND AIR PHOTO LIBRARY**

DEC 5 1979

University of Wisconsin  
Madison



WASHINGTON, D. C.; MARYLAND; VIRGINIA

1957  
REVISED 19793700  
#250  
U56  
COPY 7