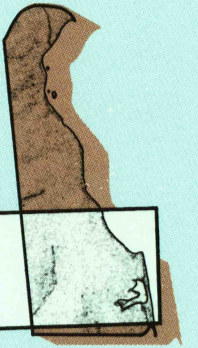



Seaford

DELAWARE - MARYLAND
NEW JERSEY
1:100 000-scale
planimetric map



30 X 60 MINUTE QUADRANGLE
SHOWING

- Elevations in meters
- Highways, roads and other manmade structures
- Water features
- Woodland areas
- Geographic names



Produced by the United States Geological Survey
 Compiled from USGS 1:250 000-scale topographic maps dated 1954-1983. Planimetry revised from aerial photographs taken 1981 and other source data. Revised information not field checked. Map edited 1984.

Projection and 10 000-meter grid, zone 18: Universal Transverse Mercator
 25 000-foot grid ticks based on Delaware coordinate system and Maryland coordinate system
 1927 North American Datum
 To place on the predicted North American Datum 1983 move the projection lines 8 meters south and 31 meters west.

Offshore protection survey data, shown in red, furnished by the Minerals Management Service. Heavy lines indicate limits of Outer Continental Shelf Official Protection Diagram dated October 31, 1974. The projections on this map are not for Federal leasing purposes; for such purposes, refer to the 1:250 000-scale OCS Official Protection Diagrams available from the Minerals Management Service.

There may be private inholdings within the boundaries of the National or State reservations shown on this map.

NATIONAL GEODETIC VERTICAL DATUM OF 1929
ELEVATIONS SHOWN TO THE NEAREST METER

THIS MAP COMPLIES WITH NATIONAL MAP ACCURACY STANDARDS

Meters	Feet	DECLINATION DIAGRAM		ADJOINING MAPS			
1	3.2808			1	2	3	5
2	6.5617			4	6	7	8
3	9.8425						
4	13.1234						
5	16.4042						
6	19.6850						
7	22.9659						
8	26.2467						
9	29.5275						
10	32.8084						

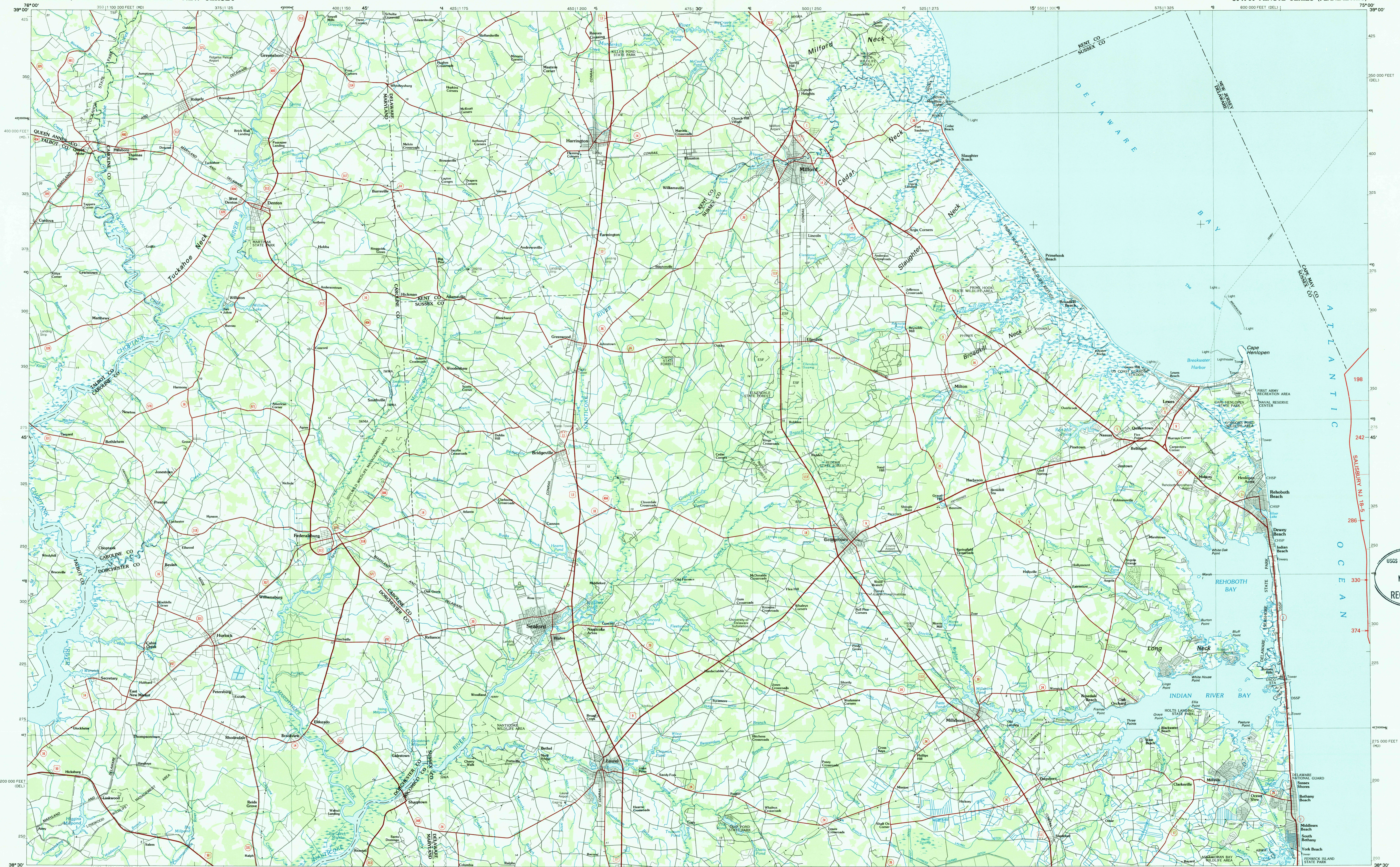
1: Baltimore
2: Annapolis
3: Washington East
4: Cape May
5: Lancaster
6: Salisbury

USGS NMD HISTORICAL MAP
MAR 27 1986
 REC'D FILE COPY

Topographic Map Symbols

- Primary highway, hard surface
- Secondary highway, hard surface
- Light duty road, principal street, hard or improved surface
- Other road or street, trail
- Route marker: interstate; U. S.; State
- Railroad: standard gage; narrow gage
- Bridge; overpass; underpass
- Tunnel: road; railroad
- Built up area; locality; elevation
- Airport; landing field; landing strip
- National boundary
- State boundary
- County boundary
- National or State reservation boundary
- Land grant boundary
- U. S. public lands survey: range, township; section
- Range, township; section line; protected
- Power transmission line; pipeline
- Dam; dam with lock
- Cemetery; building
- Wetland: water with spring
- Mine shaft; adit or save mine, quarry; gravel pit
- Compendium; stonic area; U. S. location monument
- Ruins; old dwelling
- Distorted surface: strip mine, levee, sand
- Contours: index, intermediate, supplementary
- Bathymetric contours: index, intermediate
- Stream, lake; perennial; intermittent
- Rapids, large and small; falls, large and small
- Area to be submerged; marsh, swamp
- Land subject to controlled inundation; woodland
- Scrub; mangrove
- Orchard; vineyard

A pamphlet describing topographic maps is available on request



SCALE 1:100 000

