

Produced by the United States Geological Survey
Control by USGS and NOS/NOAA

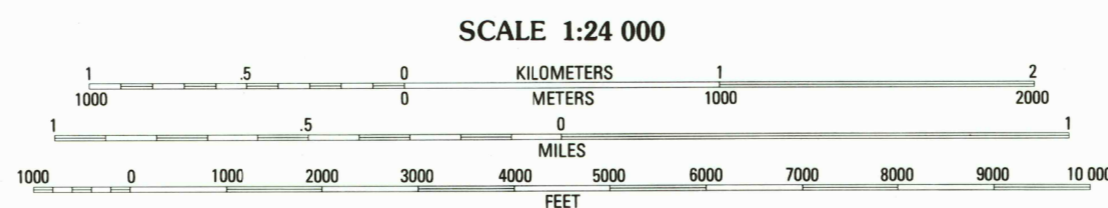
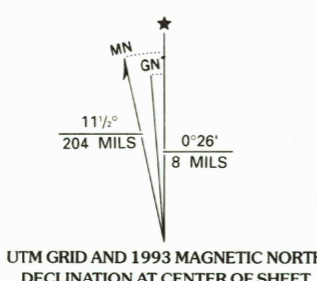
Compiled from aerial photographs taken 1989-90
Field checked 1992. Map edited 1993

North American Datum of 1983 (NAD 83). Projection and
1 000-meter grid: Universal Transverse Mercator, zone 18
10 000-foot ticks: Delaware Coordinate System of 1983

1927 North American Datum (NAD 27) is shown by dashed corner ticks
The values of the shift between NAD 83 and NAD 27 for 7.5-minute
intersections are given in USGS Bulletin 1875

There may be private inholdings within the boundaries of
the National or State reservations shown on this map

Fine red dashed lines indicate selected fence and field lines where
generally visible on aerial photographs. This information is unchecked



CONTOUR INTERVAL 5 FEET

NATIONAL GEODETIC VERTICAL DATUM OF 1929 (NGVD 1929)
(TO CONVERT ELEVATIONS TO THE NORTH AMERICAN VERTICAL DATUM OF 1989, SUBTRACT 1 FOOT)

THIS MAP COMPLIES WITH NATIONAL MAP ACCURACY STANDARDS
FOR SALE BY U.S. GEOLOGICAL SURVEY
DENVER, COLORADO 80225, OR RESTON, VIRGINIA 22092

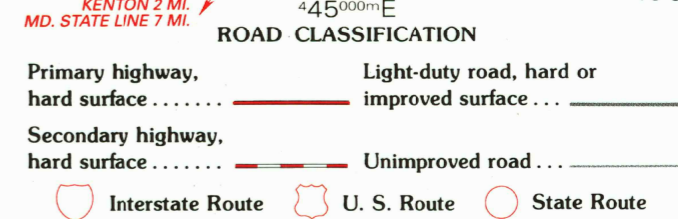
A FOLDER DESCRIBING TOPOGRAPHIC MAPS AND SYMBOLS IS AVAILABLE ON REQUEST



1	2	3
4	5	6
7	8	

1 Cecilton
2 Middletown
3 Taylors Bridge
4 Millington
5 Smyrna
6 Sudlersville
7 Kenton
8 Dover

ADJOINING 7.5' QUADRANGLE NAMES



CLAYTON, DEL.
39075 C6-TF-024

1993

