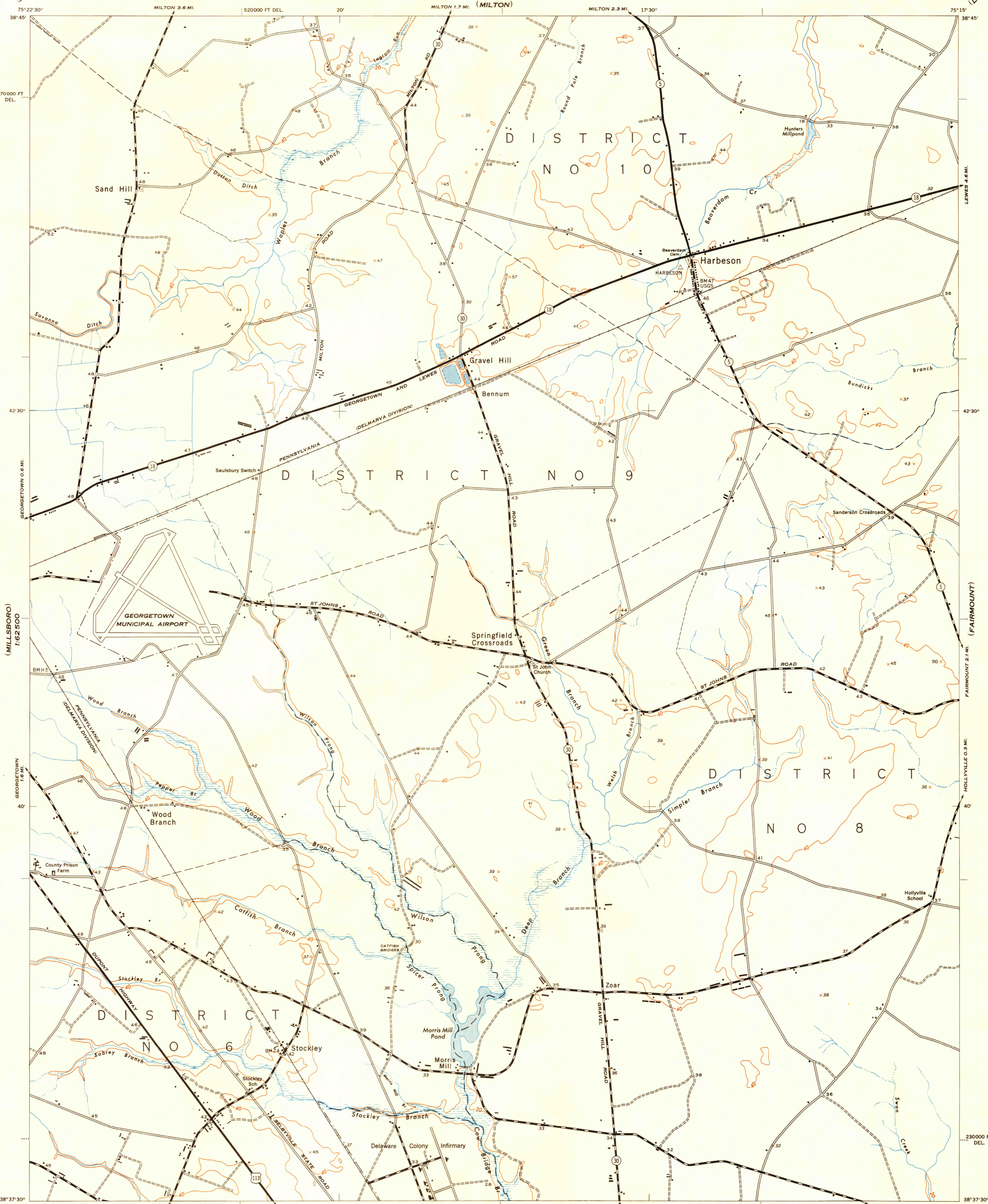


CEDAR CREEK
1:62,500

DELAWARE
SUSSEX COUNTY



(MILLSBORO)
1:62,500

(FAIRMOUNT)
2.1 MI.

(HOLLYVILLE)
0.3 MI.

(FRANKFORD)

Mapped by the U. S. Coast and Geodetic Survey under the direction of the Chief of Engineers, U. S. Army, 1943.
Control by the U. S. Coast and Geodetic Survey.
Planimetry by U. S. C. & G. S. from 1943 air photographs.
Planimetric topography and field edit by U. S. C. & G. S., 1943.
Polyconic projection, North American datum of 1927.
Recoverable horizontal control stations of less than third order accuracy are shown by circles.

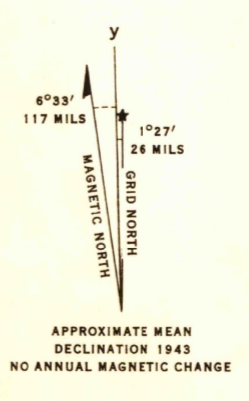
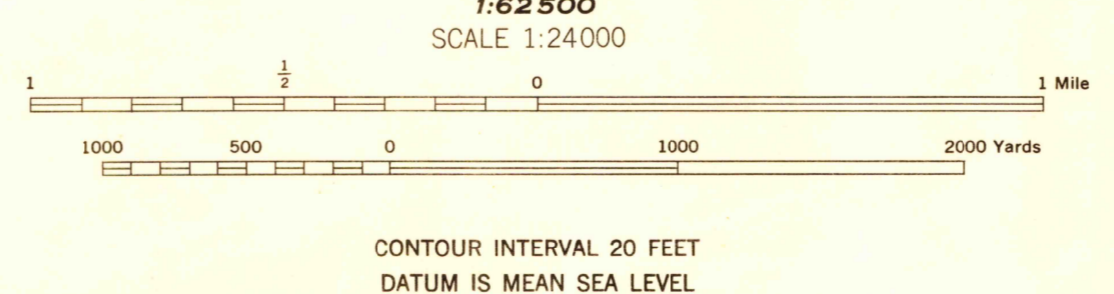
ROAD CLASSIFICATION 1943

Dependable hard-surface, heavy-duty road. Loose-surface graded, dry-weather road. U. S. route 74

Secondary, hard-surface, all-weather road. Dirt road. State route 26

More than two lanes indicated by note along road with tick at point of change. 2 LANE 4 LANE

THIS MAP COMPLIES WITH THE NATIONAL STANDARD MAP ACCURACY REQUIREMENTS



Library of Congress
Government Source
FEB 23 1950
Division of Maps

WOODLAND CLASSIFICATION

Dense woodland Dense brush

Scattered brush and trees Orchard

Marsh or swamp Low ground, inter-mittently flooded

4780
G3830s
VAR.
00

HARBESON, DEL.
N3837.5-W7515/7.5
EDITION OF 1944