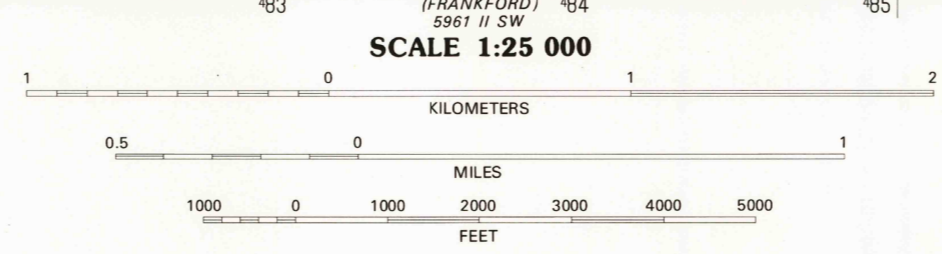
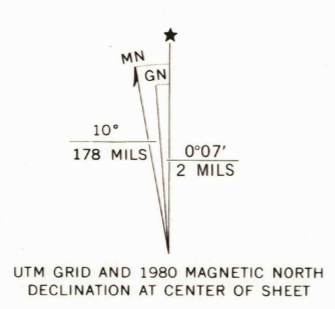
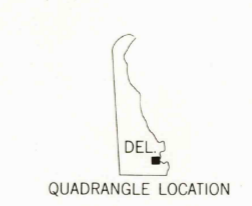




Produced and published by the Geological Survey
Orthophoto prepared from 1:80,000-scale color
infrared aerial photograph taken September 27, 1980
Projection and 1000-meter grid, zone 18: Universal
Transverse Mercator
10,000-foot grid ticks based on Delaware
coordinate system, 1927 North American Datum
To place on the predicted North American Datum 1983
move the projection lines 7 meters south and
31 meters west as shown by dashed corner ticks
Photoimagery rectified by simple projection



PRINCIPAL NUMBERED HIGHWAYS
○ Interstate Route □ U. S. Route ○ State Route



RETURN TO:
USGS NMD HISTORICAL MAP ARCHIVES

FAIRMOUNT, DEL.
N3837.5—W7507.5/7.5

1980
DMA 5961 II NW—SERIES V032

THIS MAP COMPLIES WITH NATIONAL MAP ACCURACY STANDARDS
FOR SALE BY U. S. GEOLOGICAL SURVEY, RESTON, VIRGINIA 22092