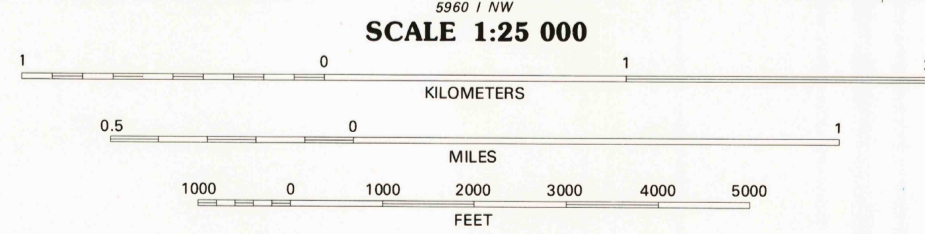
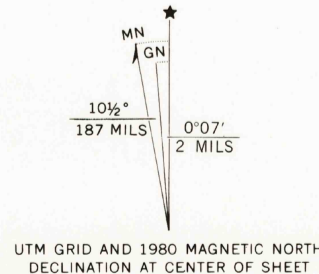
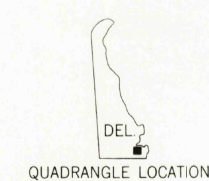




Produced and published by the Geological Survey
Orthophotograph prepared from 1:80,000-scale color infrared aerial photograph taken September 27, 1980
Projection and 1000-meter grid, zone 18: Universal Transverse Mercator
10,000-foot grid ticks based on Delaware coordinate system, 1927 North American Datum
To place on the predicted North American Datum 1983 move the projection lines 8 meters south and 31 meters west as shown by dashed corner ticks
Photom imagery rectified by simple projection



PRINCIPAL NUMBERED HIGHWAYS
 Interstate Route U.S. Route State Route



This quadrangle area also covered by topographic map

THIS MAP COMPLIES WITH NATIONAL MAP ACCURACY STANDARDS
FOR SALE BY U.S. GEOLOGICAL SURVEY, RESTON, VIRGINIA 22092

FRANKFORD, DEL.
N3830-W7507.5/7.5

1980

DMA 5961 II SW-SERIES V032

RETURN TO:
USGS NMD HISTORICAL MAP ARCHIVES