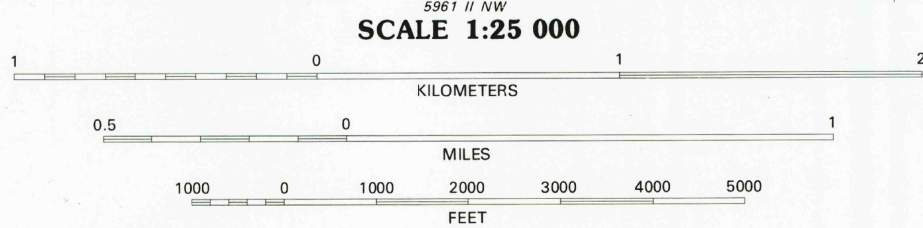
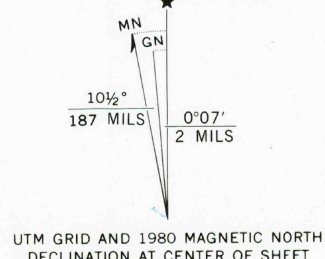


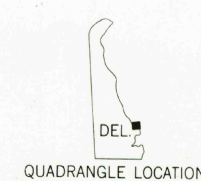


Produced and published by the Geological Survey
Orthophoto prepared from 1:80,000-scale color infrared aerial photograph taken September 27, 1980
Projection and 1000-meter grid, zone 18: Universal Transverse Mercator
10,000-foot grid ticks based on Delaware coordinate system, 1927 North American Datum
To place on the predicted North American Datum 1983 move the projection lines 7 meters south and 31 meters west as shown by dashed corner ticks
Photom imagery rectified by simple projection



THIS MAP COMPLIES WITH NATIONAL MAP ACCURACY STANDARDS
FOR SALE BY U. S. GEOLOGICAL SURVEY, RESTON, VIRGINIA 22092

PRINCIPAL NUMBERED HIGHWAYS
○ Interstate Route ○ U. S. Route ○ State Route



This quadrangle area also covered by topographic map

LEWES, DEL.
N3845-W7507.5/7.5

1980

DMA 5961 I SW-SERIES V032

RETURN TO:
NHD HISTORICAL MAP ARCHIVES
USGS NATIONAL CENTER, MS-522
RESTON, VA 22092

APR 15 1983

3300