

TOPOGRAPHY

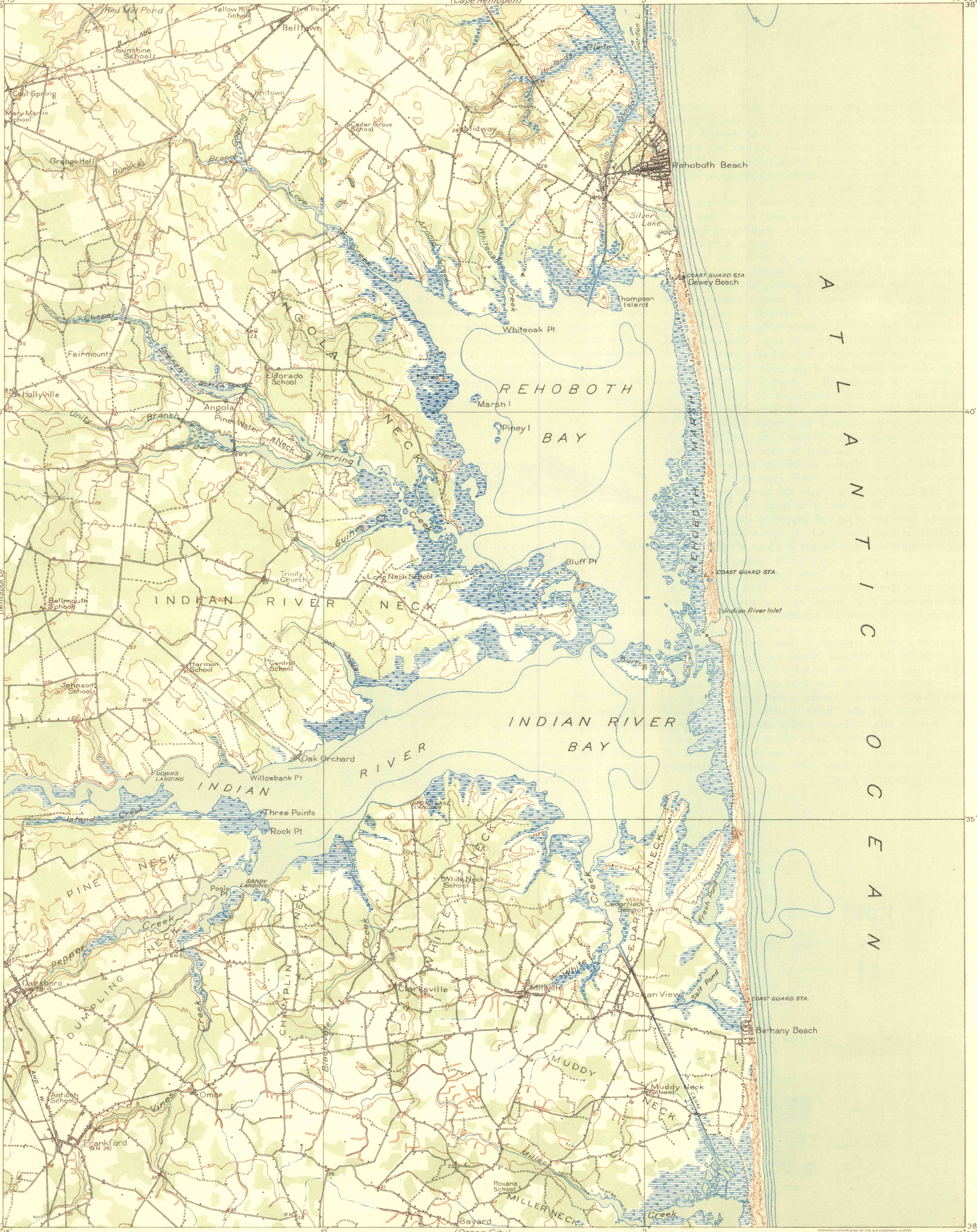
DEPARTMENT OF THE INTERIOR
FRANKLIN K. LANE, SECRETARY
U. S. GEOLOGICAL SURVEY
GEORGE OTIS SMITH, DIRECTOR

WAR DEPARTMENT
CORPS OF ENGINEERS, U. S. ARMY

DELAWARE
(SUSSEX COUNTY)
REHOBOTH QUADRANGLE

(Cape Henlopen)

(Cape May)




A
T
L
A
N
T
I
C
O
C
E
A
N

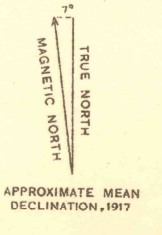
Cedar Cr.
75°15'
38°45'
38°40'
38°35'
38°30'
Pittsville

75°00'
38°45'
40'
35'
38°30'
75°00'

R. B. Marshall, Chief Geographer.
W. H. Herron, Geographer in charge.
Topography by W. H. Griffin, A. B. Searle, S. P. Floore,
R. A. Kiger, S. H. Birdseye, and F. W. Crisp.
Control by U. S. Coast and Geodetic Survey, J. H. Wilson,
E. L. McNair, S. H. Birdseye, and H. M. Gillman, Jr.
Surveyed in 1917.



Contour interval on land 10 feet.
Contours off shore at depths of 5, 10, and 20 feet.
Datum is mean sea level.



Edition of 1918.

REHOBOTH

SURVEYED IN COOPERATION WITH THE WAR DEPARTMENT.

APPROXIMATE MEAN
MAGNETIC NORTH
DECLINATION, 1917