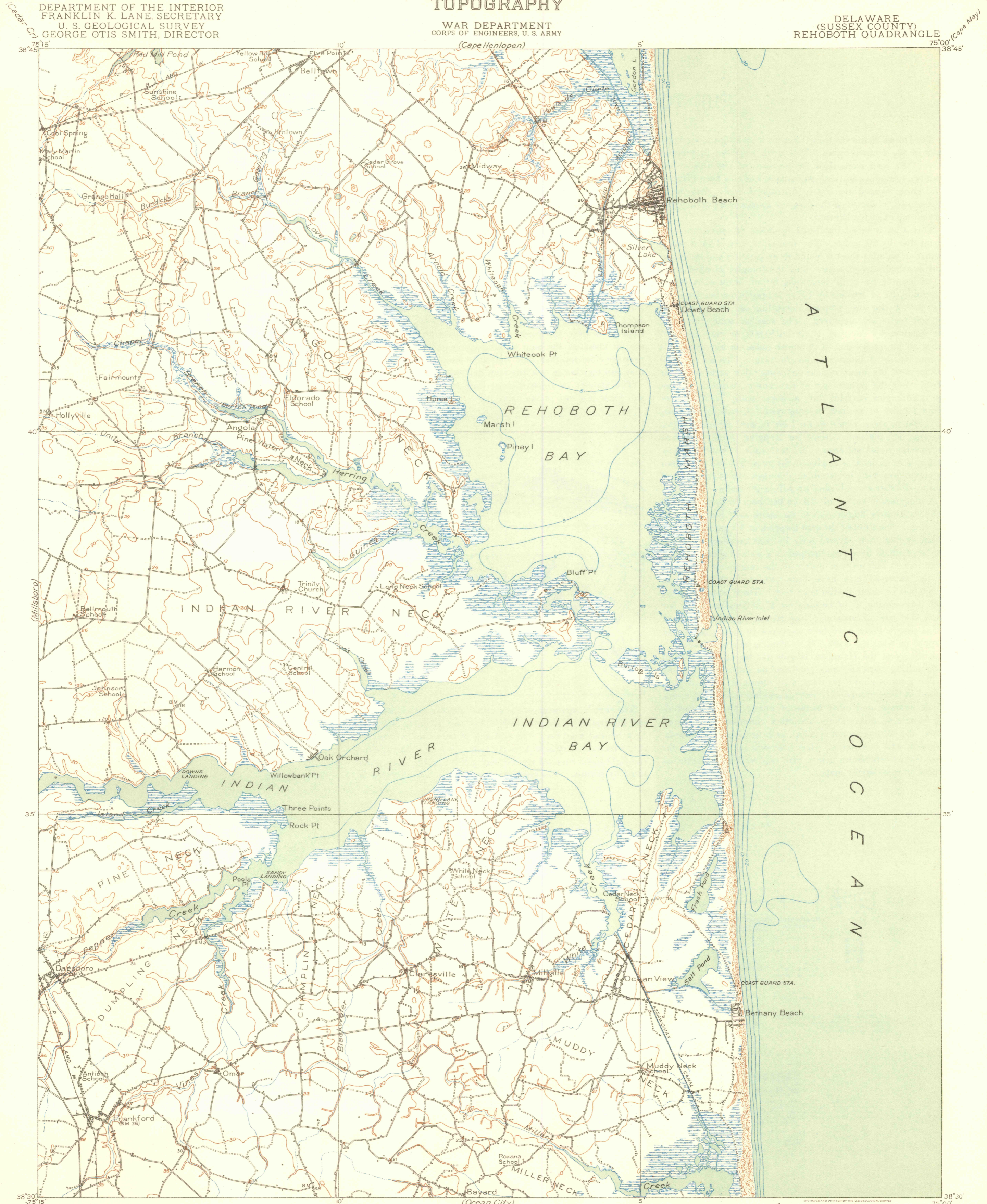


TOPOGRAPHY

DEPARTMENT OF THE INTERIOR
FRANKLIN K. LANE, SECRETARY
U. S. GEOLOGICAL SURVEY
GEORGE OTIS SMITH, DIRECTOR


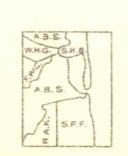
WAR DEPARTMENT
CORPS OF ENGINEERS, U. S. ARMY

DELAWARE
(SUSSEX COUNTY)
REHOBOTH QUADRANGLE

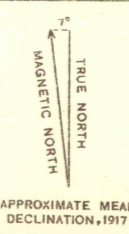


A
T
L
A
N
T
I
C
O
C
E
A
N

R. B. Marshall, Chief Geographer.
W. H. Herron, Geographer in charge.
Topography by W. H. Griffin, A. B. Searle, S. P. Floore,
R. A. Kiger, S. H. Birdseye, and F. W. Crisp.
Control by U. S. Coast and Geodetic Survey, J. H. Wilson,
E. L. McNair, S. H. Birdseye, and H. M. Gillman, Jr.
Surveyed in 1917.



Contour interval on land 10 feet.
Contours off shore at depths of 5, 10, and 20 feet.
Datum is mean sea level.



APPROXIMATE MEAN DECLINATION, 1917

Edition of 1918.

REHOBOTH