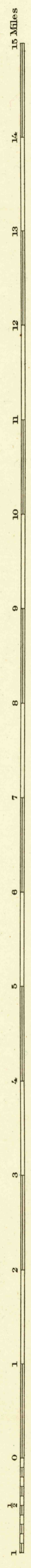
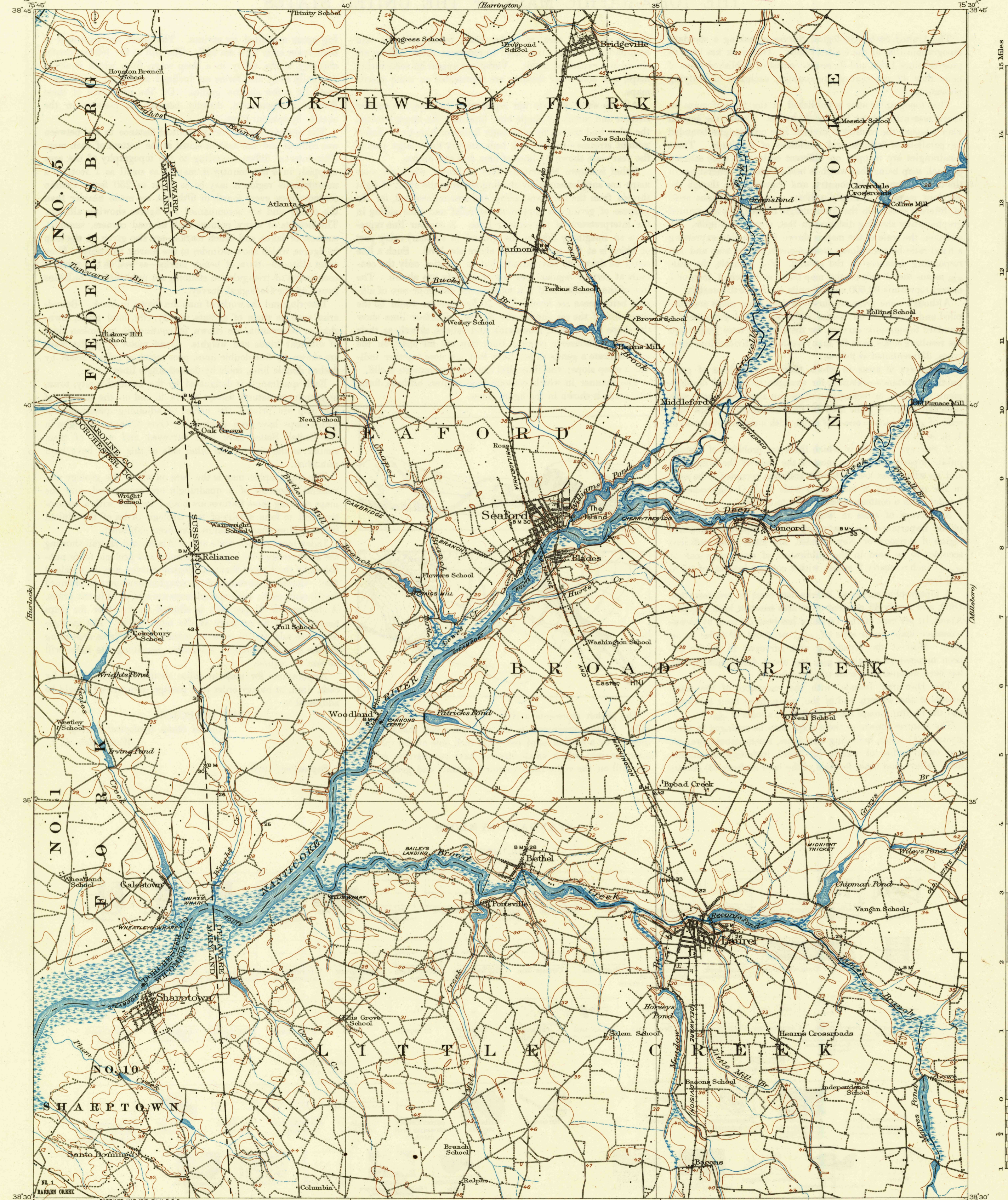




U. S. G. S.
FILE COPY



ENGRAVED MAR. 1915 BY U.S.G.S.
R.B. Marshall, Chief Geographer
Frank Sutton, Geographer in charge.
Topography by J.M. Whitman, R.L. Harrison,
Robert Coe, and T.G. Basinger.
Control by E.L. McNair, C.H. Semper, T.D. Leonard,
J.H. LeFeaver, and H.M. Gillman, Jr.
Surveyed in 1902 and 1911-1912.
SURVEYED IN COOPERATION WITH THE STATE OF MARYLAND.



Contour interval 10 feet.
Datum is mean sea level.

Edition of May 1915 reprinted 1936
Polyconic projection, North American datum

USGS
Historical File
Topographic Division

SEAFORD, DEL.-MD.

U. S. G. S.
FILE COPY

1875