
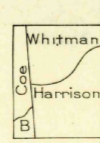
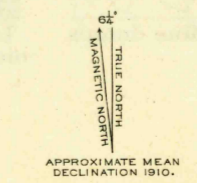




R. B. Marshall, Chief Geographer.  
Frank Sutton, Geographer in charge.  
Topography by J. M. Whitman, R. L. Harrison,  
Robert Coe, and T. G. Basinger.  
Control by E. L. McNair, C. H. Semper, T. D. Leonard,  
J. H. LeFevre, and H. M. Gillman, Jr.  
Surveyed in 1902 and 1911-1912.  
SURVEYED IN COOPERATION WITH THE STATE OF MARYLAND.



Contour interval 10 feet  
Datum is mean sea level



Edition of May 1915 reprinted 1944  
Polyconic projection, North American datum

SEAFORD, DEL.-MD.

N3930-W7530/15