
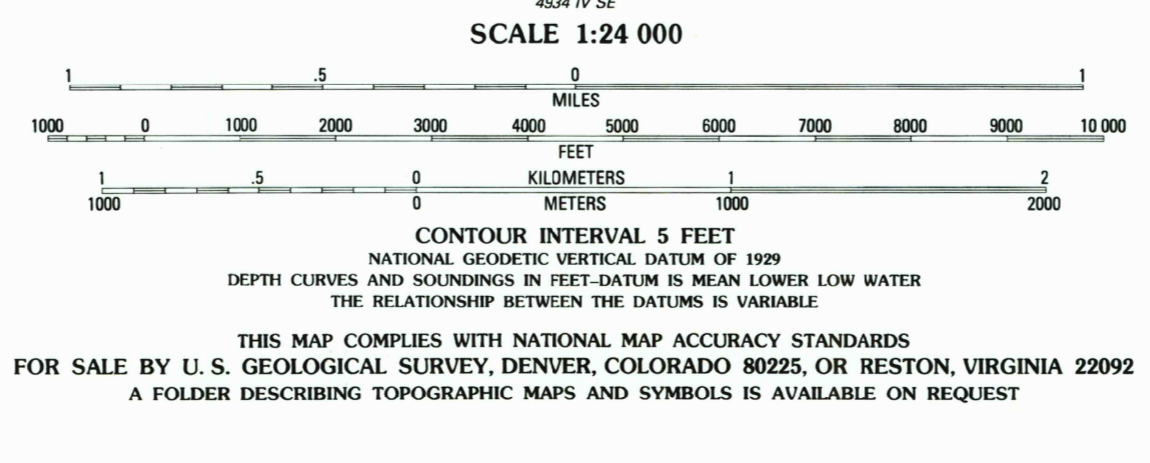
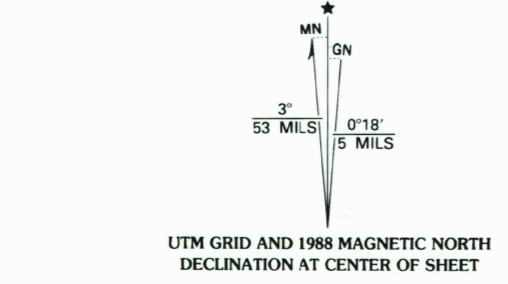


Mapped by U. S. Coast and Geodetic Survey
Edited and published by the Geological Survey
Control by USGS, NOS/NOAA, and Florida Geodetic Survey
Planimetry by photogrammetric methods from aerial photographs
taken 1946. Topography by planimetric surveys 1946-47
Revised by the Geological Survey from aerial photographs taken 1986
Field checked 1988. Map edited 1988. Map edited 1988.
Selected hydrographic data compiled from NOS chart 11463 (1987)
This information is not intended for navigational purposes
Projection and 10,000-foot grid ticks: Florida coordinate
system, east zone (transverse Mercator)
1000-meter Universal Transverse Mercator grid, zone 17
1927 North American Datum
To place on the predicted North American Datum 1983,
move the projection lines 41 meters south and
22 meters west as shown by dashed corner ticks.
There may be private inholdings within the boundaries of
the National or State reservations shown on this map.
No distinction made between houses, barns, and other buildings
Dotted land lines established by Dade County



ROAD CLASSIFICATION
Primary highway, hard surface Light-duty road, hard or improved surface
Secondary highway, hard surface Unimproved road
Interstate Route U. S. Route State Route County Route
ARSENICKER KEYS, FLA.
25080-D3-TF-024
1988
DMA 4934 IV NE-SERIES V847