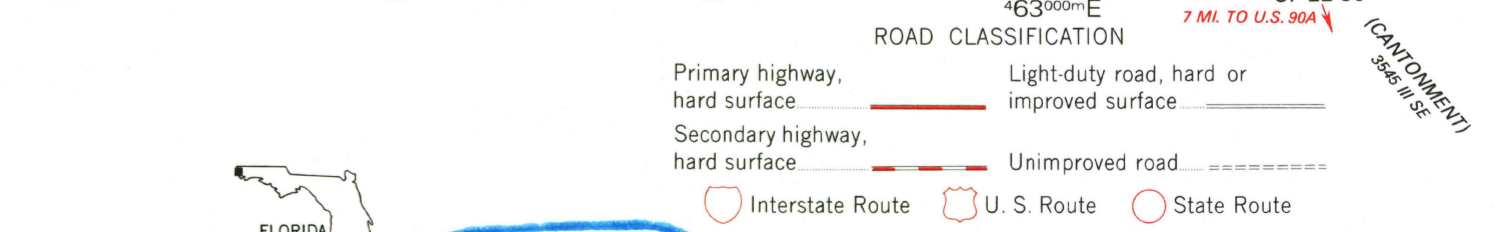
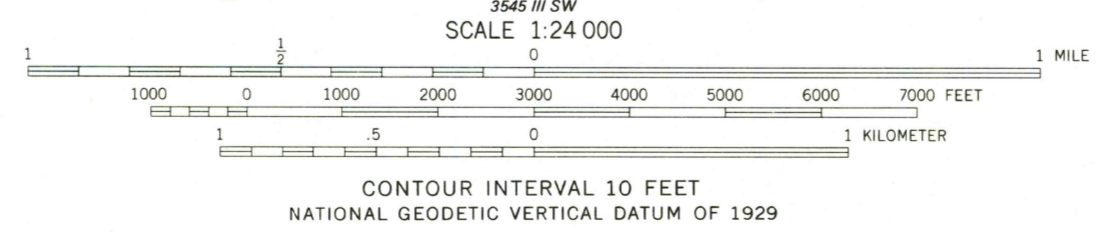
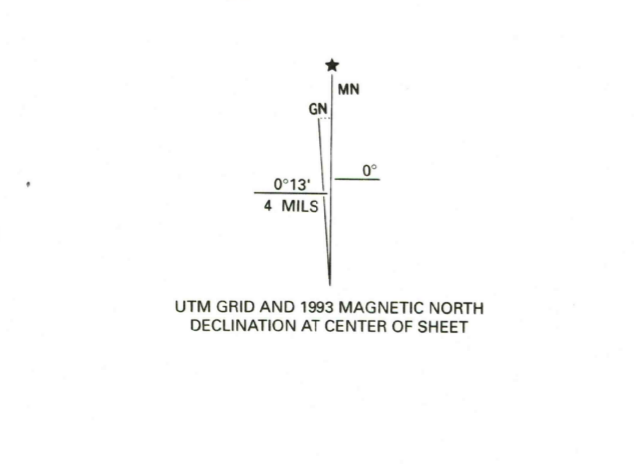


Produced by the United States Geological Survey
Control by USGS and NOS/NOAA
Topography by photogrammetric methods from aerial photographs taken 1974. Field checked 1975. Map edited 1978
Projection: Florida coordinate system, north zone (Lambert conformal conic)
10,000-foot grid ticks: Florida coordinate system, north zone and Alabama coordinate system, west zone
1000-meter Universal Transverse Mercator grid ticks, zone 16, shown in blue
1927 North American Datum (NAD 27)
North American Datum of 1983 (NAD 83) is shown by dashed corner ticks
The values of the shift between NAD 27 and NAD 83 for 7.5-minute intersections are given in USGS Bulletin 1875
Fine red dashed lines indicate selected fence and field lines where generally visible on aerial photographs. This information is unchecked
Photosinspected from 1990 source; no major culture or drainage changes observed. Names revised and boundaries verified 1993



USGS AND HISTORICAL
MAP ARCHIVES
NOV 05 1993
REC'D FILE COPY

THIS MAP COMPLIES WITH NATIONAL MAP ACCURACY STANDARDS
FOR SALE BY U.S. GEOLOGICAL SURVEY
DENVER, COLORADO 80225, OR RESTON, VIRGINIA 22092
A FOLDER DESCRIBING TOPOGRAPHIC MAPS AND SYMBOLS IS AVAILABLE ON REQUEST

BARRINEAU PARK, FLA.-ALA.
NW/4 MUSCOGEE 15' QUADRANGLE
30087-F4-TF-024
1978
MINOR REVISION 1993
DMA 3545 III NW-SERIES V847