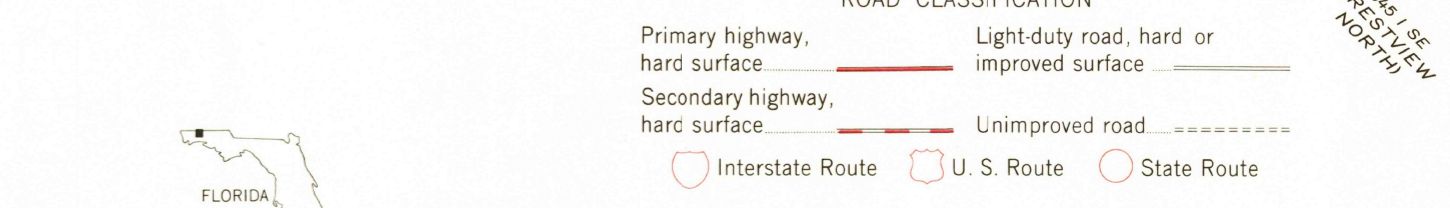
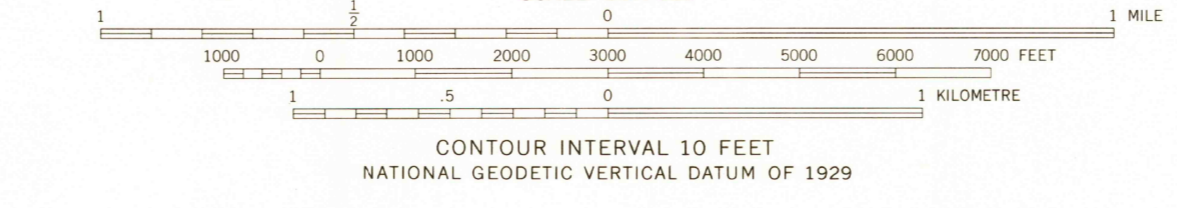
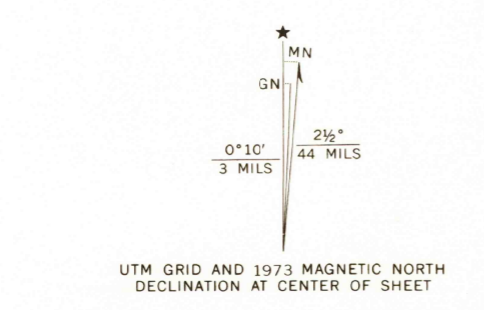


Mapped, edited, and published by the Geological Survey  
Control by USGS and NOS/NOAA  
Topography by photogrammetric methods from aerial photographs taken March, 1973. Field checked 1973  
Projection: Florida coordinate system, north zone (Lambert conformal conic)  
10,000-foot grid ticks based on Florida coordinate system, north zone, and Alabama coordinate system, east and west zones  
1000-metre Universal Transverse Mercator grid ticks, zone 16, shown in blue. 1927 North American datum  
Fine red dashed lines indicate selected fence and field lines where generally visible on aerial photographs. This information is unchecked



THIS MAP COMPLIES WITH NATIONAL MAP ACCURACY STANDARDS FOR SALE BY U. S. GEOLOGICAL SURVEY, RESTON, VIRGINIA 22092  
A FOLDER DESCRIBING TOPOGRAPHIC MAPS AND SYMBOLS IS AVAILABLE ON REQUEST



USGS  
Historical File  
Topographic Division

BLACKMAN, FLA.-ALA.  
NW/4 CRESTVIEW 15' QUADRANGLE  
N3052.5-W8637.5/7.5  
1973  
AMS 3645 1 NW-SERIES V847