

Mapped, edited, and published by the Geological Survey

Control by USGS and NOS/NOAA

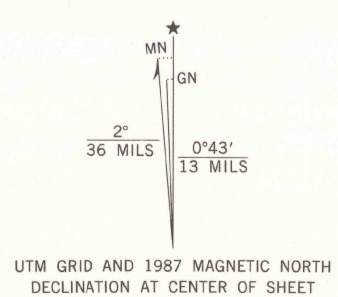
Topography by photogrammetric methods from aerial photographs taken 1962. Field checked 1964

Selected hydrographic data compiled from NOS charts 586, 857-B (1963) and 1256 (1962)

This information is not intended for navigational purposes


Polyconic projection. 10,000-foot grid ticks based on Florida coordinate system, west zone. 1000-meter Universal Transverse Mercator grid ticks, zone 17, shown in blue. 1927 North American Datum. To place on the predicted North American Datum 1983 move the projection lines 31 meters south and 16 meters west as shown by dashed corner ticks

Red tint indicates areas in which only landmark buildings are shown



UTM GRID AND 1987 MAGNETIC NORTH DECLINATION AT CENTER OF SHEET

Purple tint indicates extension of urban areas




SCALE 1:24,000

CONTOUR INTERVAL 5 FEET  
NATIONAL GEODETIC VERTICAL DATUM OF 1929  
DEPTH CURVES AND SOUNDINGS IN FEET-DATUM IS MEAN LOWER LOW WATER  
THE RELATIONSHIP BETWEEN THE TWO DATUMS IS VARIABLE  
SHORELINE SHOWN REPRESENTS THE APPROXIMATE LINE OF MEAN LOW WATER  
THE MEAN RANGE OF TIDE IS APPROXIMATELY 2.3 FEET

THIS MAP COMPLIES WITH NATIONAL MAP ACCURACY STANDARDS FOR SALE BY U.S. GEOLOGICAL SURVEY

DENVER, COLORADO 80225 OR RESTON, VIRGINIA 22092

A FOLDER DESCRIBING TOPOGRAPHIC MAPS AND SYMBOLS IS AVAILABLE ON REQUEST



QUADRANGLE LOCATION

ROAD CLASSIFICATION

|             |                 |
|-------------|-----------------|
| Heavy-duty  | Light-duty      |
| Medium-duty | Unimproved dirt |
| U.S. Route  | State Route     |

BRADENTON, FLA.  
27082-05-TF-024

1964  
PHOTOREVISED 1987  
DMA 4438 1 NE-SERIES 5647

Revisions shown in purple and woodland compiled in cooperation with State of Florida agencies from aerial photographs taken 1984 and other sources. This information not field checked. Map edited 1987