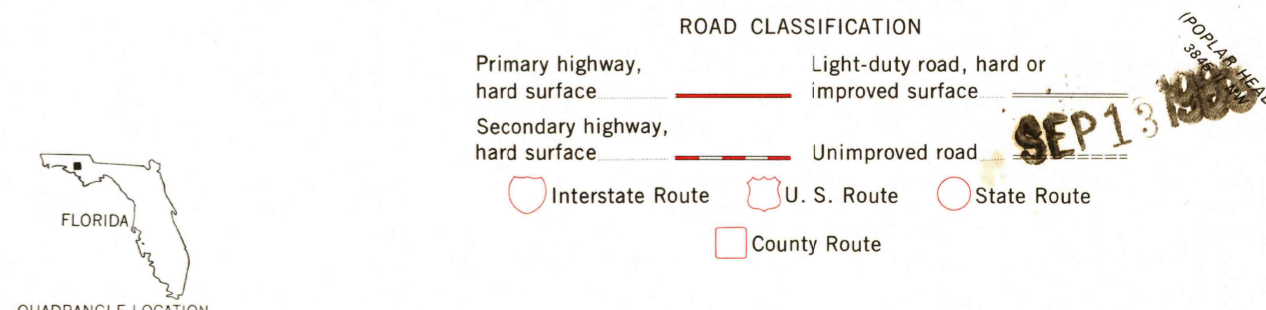
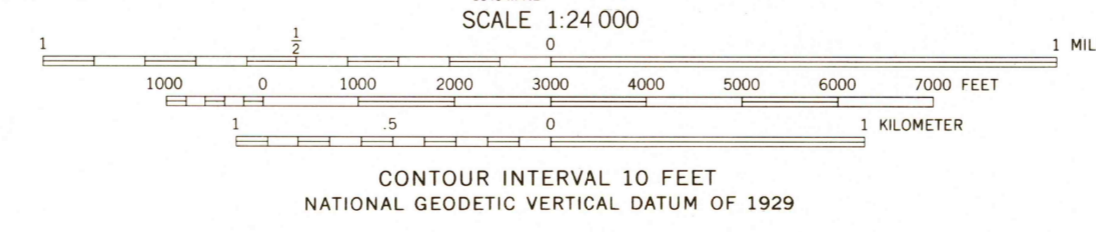
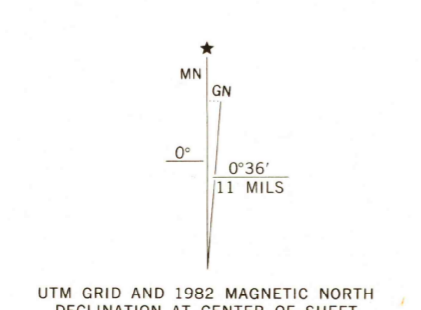


Mapped, edited, and published by the Geological Survey
Revised in cooperation with State of Florida agencies
Control by USGS and NOS/NOAA
Culture and drainage in part compiled from aerial photographs
taken 1947. Topography by planetable surveys 1949
Revised from aerial photographs taken January 1976
Field checked 1978. Map edited 1982
Polyconic projection. 10,000-foot grid ticks based
on Florida coordinate system, north zone
1000-meter Universal Transverse Mercator grid, zone 16
1927 North American Datum
To place on the predicted North American Datum 1983
move the projection lines 16 meters south and
6 meters west as shown by dashed corner ticks
Fine red dashed lines indicate selected fence and field lines where
generally visible on aerial photographs. This information is unchecked



THIS MAP COMPLIES WITH NATIONAL MAP ACCURACY STANDARDS
FOR SALE BY U.S. GEOLOGICAL SURVEY, RESTON, VIRGINIA 22092
A FOLDER DESCRIBING TOPOGRAPHIC MAPS AND SYMBOLS IS AVAILABLE ON REQUEST

CARYVILLE, FLA.
N3045-W8547.5
1982
DMA 3845 IV SE-SERIES V847