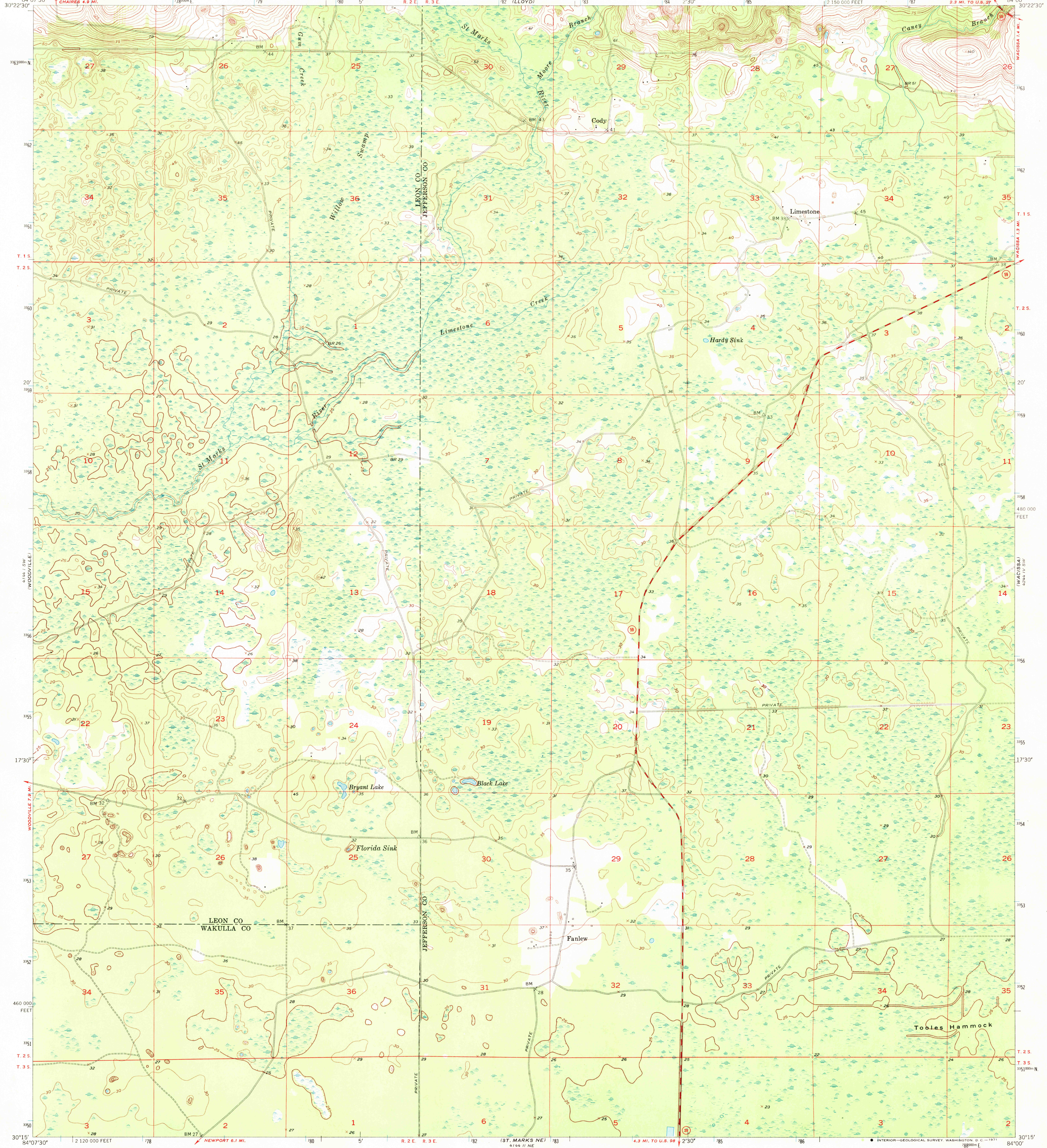


30° 22' 30" N
84° 07' 30" W
LEAVELT

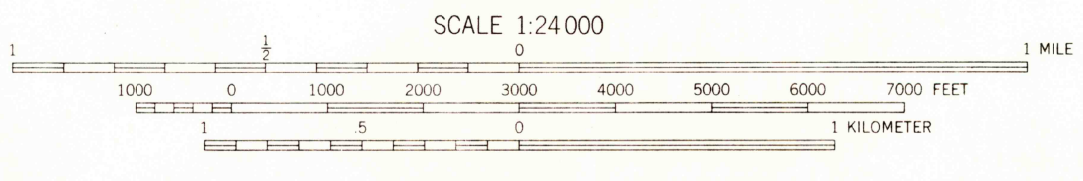
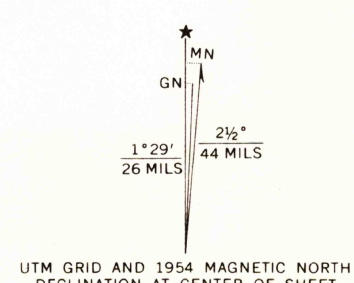
UNITED STATES
DEPARTMENT OF THE INTERIOR
GEOLOGICAL SURVEY

CODY QUADRANGLE
FLORIDA
7.5 MINUTE SERIES (TOPOGRAPHIC)

30° 22' 30" N
84° 00' W
WAKULKA



Mapped, edited, and published by the Geological Survey
Control by USGS and USC&GS
Culture and drainage in part compiled from aerial photographs taken 1951. Topography by plane-table surveys 1954
Polyconic projection. 1927 North American datum
10,000-foot grid based on Florida coordinate system, north zone
1000-meter Universal Transverse Mercator grid ticks, zone 16, shown in blue



CONTOUR INTERVAL 5 FEET
DATUM IS MEAN SEA LEVEL



ROAD CLASSIFICATION

Heavy-duty	Light-duty
Medium-duty	Unimproved dirt
U.S. Route	State Route

30° 15' N
84° 00' W
WAKULKA

THIS MAP COMPLIES WITH NATIONAL MAP ACCURACY STANDARDS
FOR SALE BY U.S. GEOLOGICAL SURVEY, WASHINGTON, D. C. 20242
A FOLDER DESCRIBING TOPOGRAPHIC MAPS AND SYMBOLS IS AVAILABLE ON REQUEST

U.S. GEOLOGICAL SURVEY
HISTORICAL TOPOGRAPHIC DIVISION
CODY, FLA.
N3015-W8400/7.5
1954
AMS 4144 1 SE-SERIES Y847

1700
DEC 2 1971