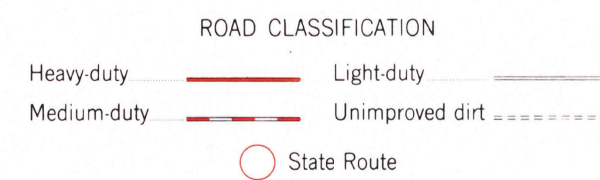
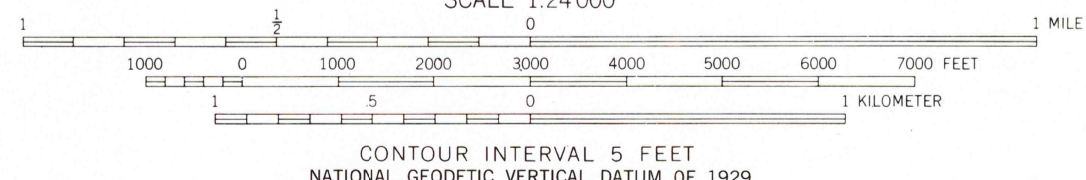
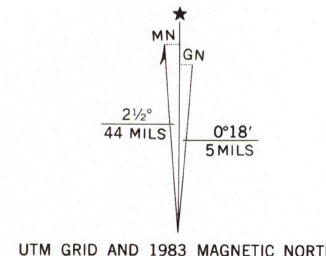


Mapped, edited, and published by the Geological Survey
Control by USGS, NOS/NOAA, and USCE
Planimetry by photogrammetric methods from aerial photographs taken 1962. Topography by planimetric surveys 1963
Polyconic projection. 10,000-foot grid ticks based on Florida coordinate system, east zone. 1000-meter Universal Transverse Mercator grid ticks, zone 17, shown in blue 1927 North American Datum. To place on the predicted North American Datum 1983 move the projection lines 38 meters south and 23 meters west as shown by dashed corner ticks
Fine red dashed lines indicate selected fence and field lines where generally visible on aerial photographs. This information is unchecked
Dotted land lines established by State of Florida. Certain land lines are omitted because of insufficient data
Revisions shown in purple and woodland compiled in cooperation with State of Florida agencies from aerial photographs taken 1980 and other sources. This information not field checked. Map edited 1983
Purple tint indicates extension of urban areas



THIS MAP COMPLIES WITH NATIONAL MAP ACCURACY STANDARDS FOR SALE BY U. S. GEOLOGICAL SURVEY, RESTON, VIRGINIA 22092 A FOLDER DESCRIBING TOPOGRAPHIC MAPS AND SYMBOLS IS AVAILABLE ON REQUEST

COOPER CITY NE, FLA.
26080-B3-TF-024
1963
PHOTOREVISED 1983
DMA 4936 III NE—SERIES 7847